

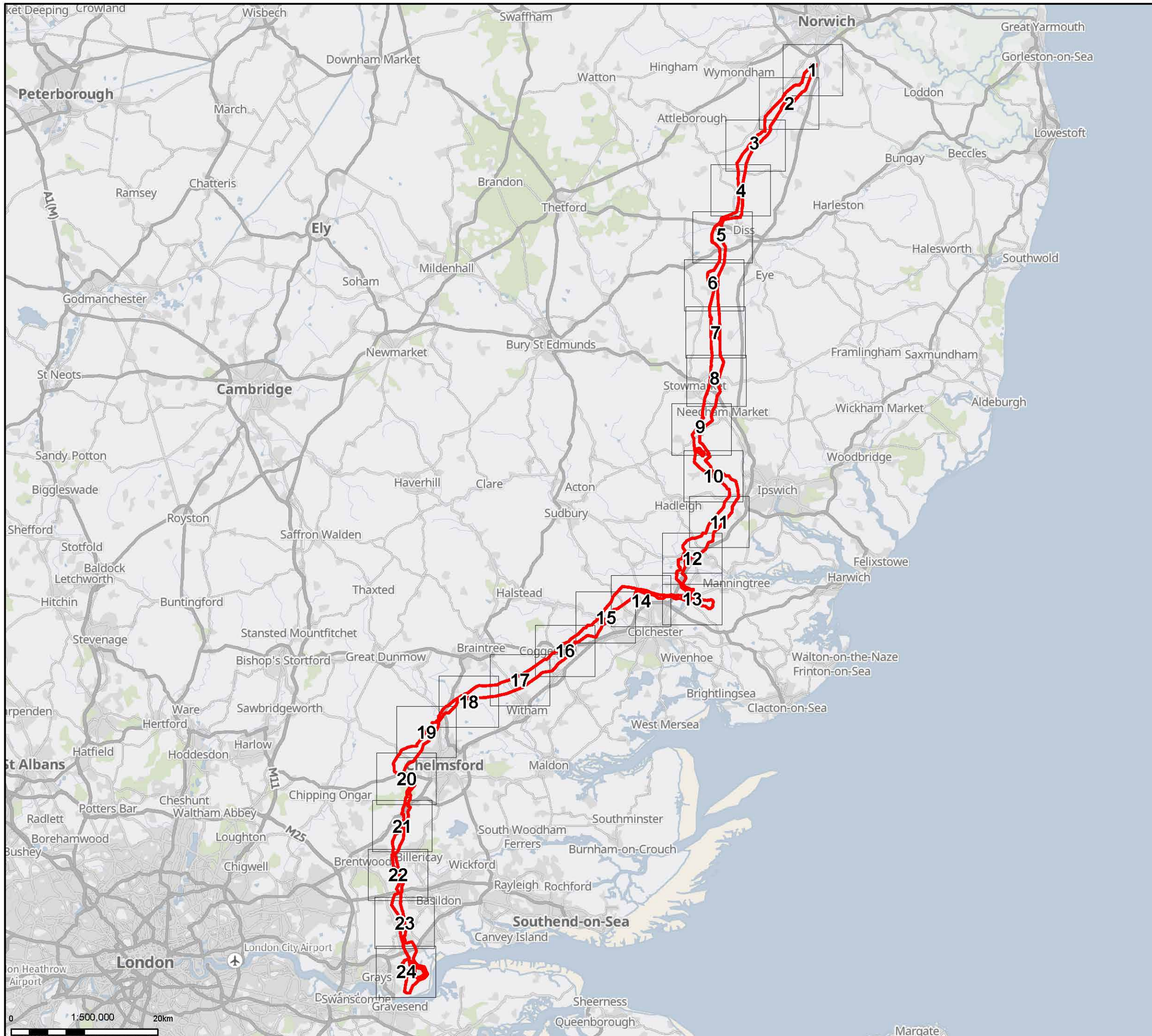
East Anglia Green Energy Enablement (GREEN)


EIA Scoping Report

Appendix A – Part 3 of 8
Figures 8.3 – 8.4 (Chapter 8)

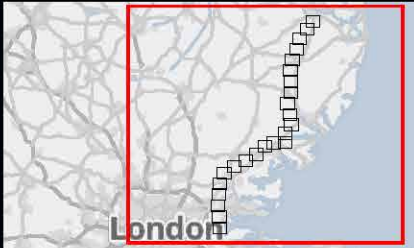
November 2022

national**grid**



Legend
 Scoping Report Corridor
 Boxes represent the extent of the following pages

Notes: GB Background: Contains OS data © Crown Copyright and database right 2022
 Contains data from OS Zoomstack, Ordnance Survey 0100031673



Rev	Date	Description	Drawn	Check	Approv
01	02/11/22	INITIAL ISSUE	KF	AF	KB

nationalgrid PROJECT: EAST ANGLIA GREEN ENERGY ENABLEMENT PROJECT

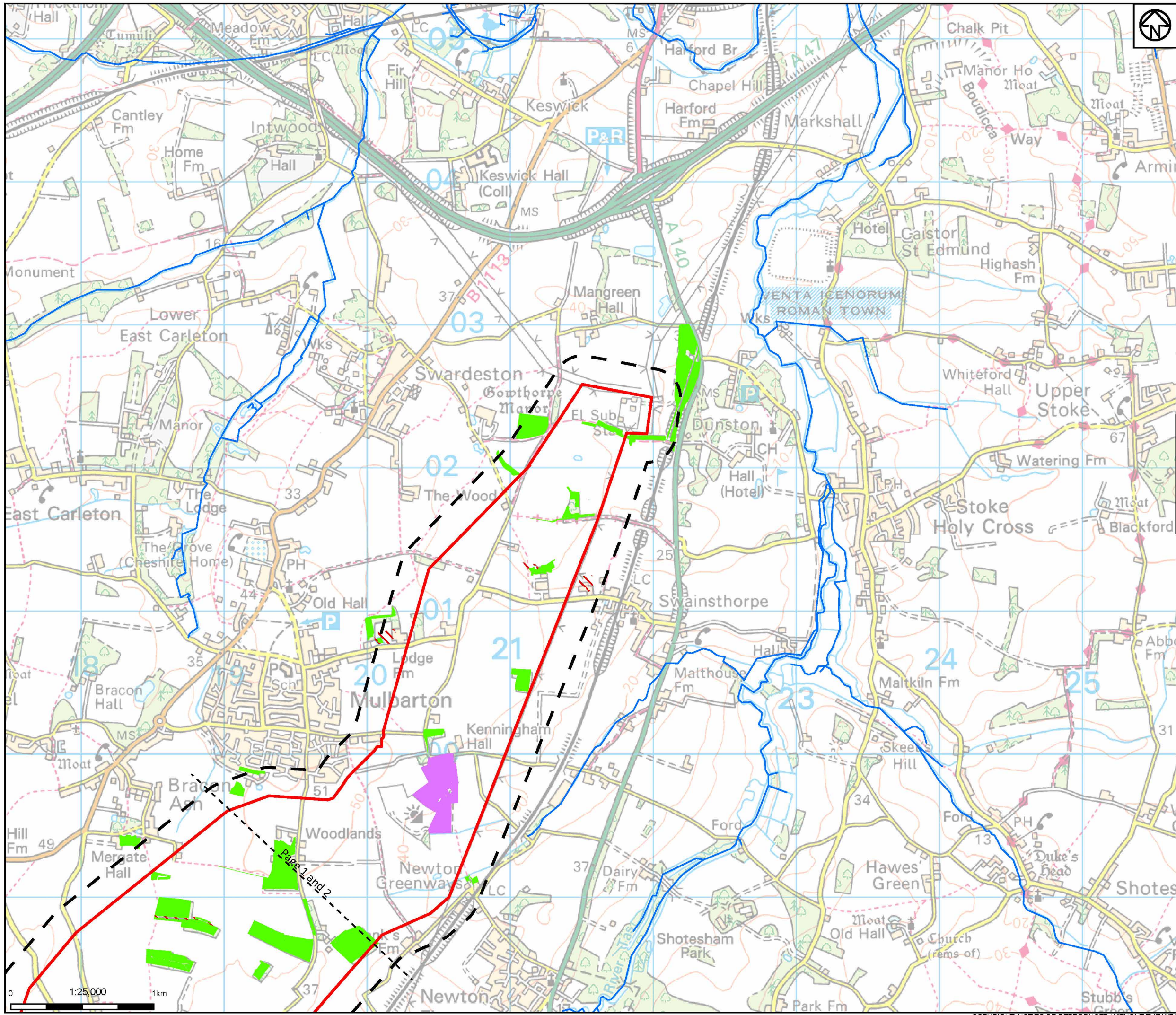
Figure 8.3 Protected / Notable Habitats Page of 25

Title:
Figure 8.3 Protected / Notable Habitats Overview

Designed	E.Pickering	Date	02 NOV 22
Drawn	K.Fischer	Date	02 NOV 22
Checked	A.Fell	Date	02 NOV 22
Approved	K.Burrows	Date	02 NOV 22
Scale:	1:500,000	Datum:	AOD
Original Size:	A3	Grid:	OS
Suitability Code:	A2	Project Number:	10051663

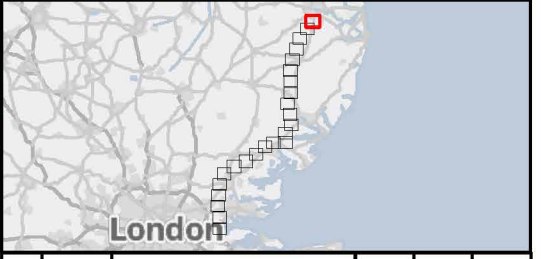
Suitability Description:
Accepted as Concept Stage

Drawing Number	10051663-ARC-EBD-ZZ-DR-ZZ-00009-S2	Revision:	P01
----------------	------------------------------------	-----------	-----



- Legend**
- Scoping Report Corridor
 - Study Area (200m)
 - Cut line
 - Rivers
 - Deciduous woodland
 - Good quality semi-improved grassland
 - Lowland meadows
 - No main habitat but additional habitats present

Shows habitat from freely available resources only.
 Notes: GB Background: Contains OS data © Crown Copyright and database right 2022
 Contains data from OS Zoomstack, Ordnance Survey 0100031673



Rev	Date	Description	Drawn	Check	Approv
01	02/11/22	INITIAL ISSUE	KF	AF	KB

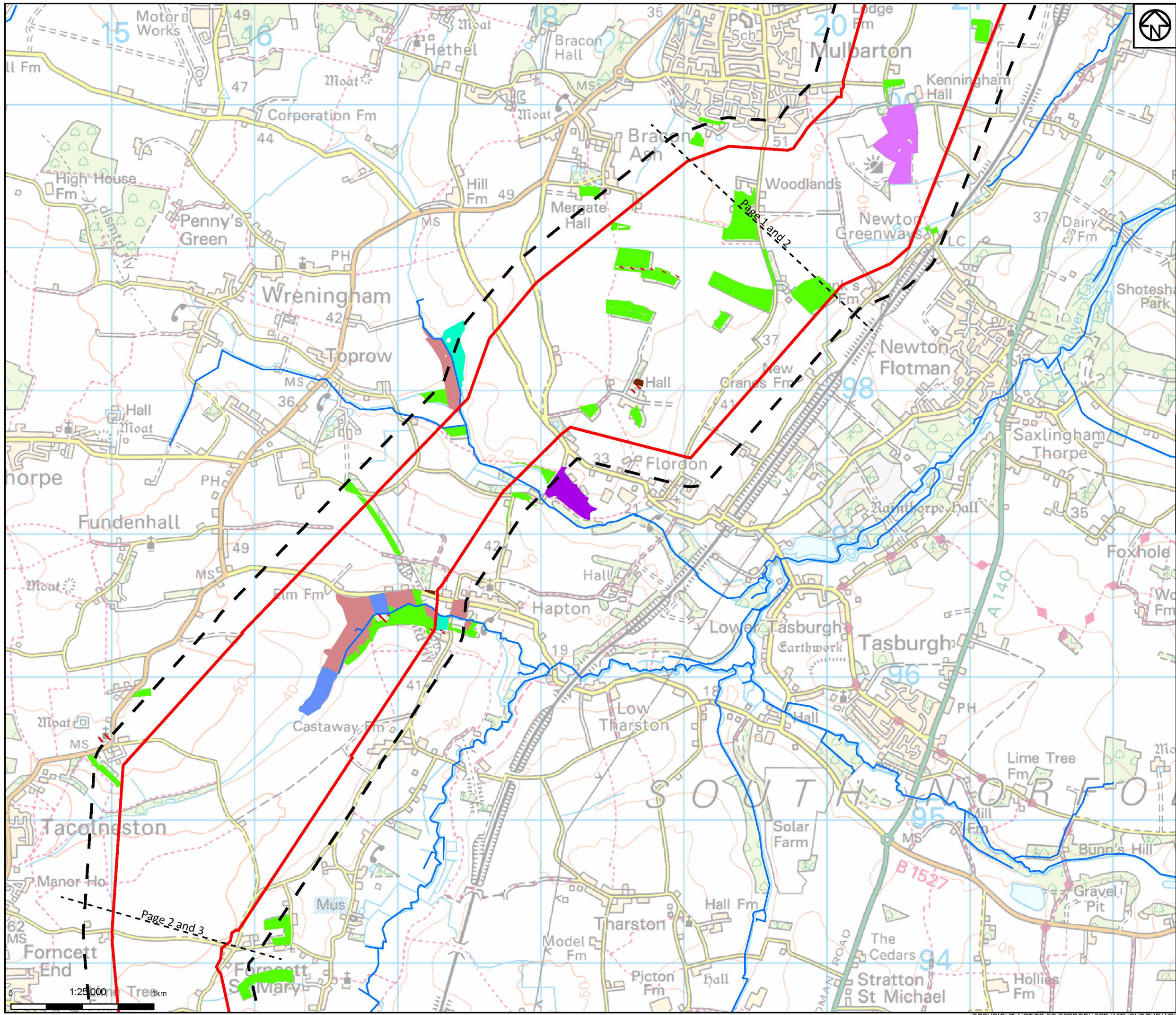
nationalgrid PROJECT: EAST ANGLIA GREEN ENERGY ENABLEMENT PROJECT

Title: **Figure 8.3 Protected / Notable Habitats Page 1 of 24**

Designed	E.Pickering	Date	02 NOV 22
Drawn	K.Fischer	Date	02 NOV 22
Checked	A.Fell	Date	02 NOV 22
Approved	K.Burrows	Date	02 NOV 22
Scale:	1:25,000	Datum:	AOD
Original Size:	A3	Grid:	OS
Suitability Code:	A2	Project Number:	10051663

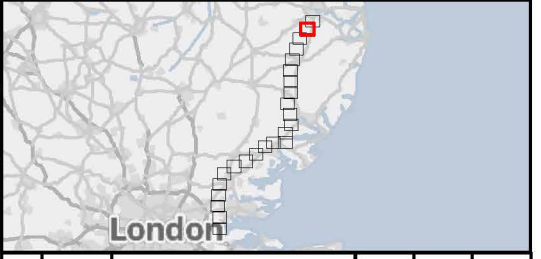
Suitability Description: **Accepted as Concept Stage**

Drawing Number: **10051663-ARC-EBD-ZZ-DR-ZZ-00009-S2** Revision: **P01**



- Legend**
- Scoping Report Corridor
 - Study Area (200m)
 - Cut line
 - Rivers
 - Coastal and floodplain grazing marsh
 - Deciduous woodland
 - Good quality semi-improved grassland
 - Lowland fens
 - Lowland meadows
 - No main habitat but additional habitats present
 - Purple moor grass and rush pastures
 - Traditional orchard

Shows habitat from freely available resources only.
 Notes: GB Background: Contains OS data © Crown Copyright and database right 2022
 Contains data from OS Zoomstack, Ordnance Survey 0100031673



Rev	Date	Description	Drawn	Check	Approv
01	02/11/22	INITIAL ISSUE	KF	AF	KB

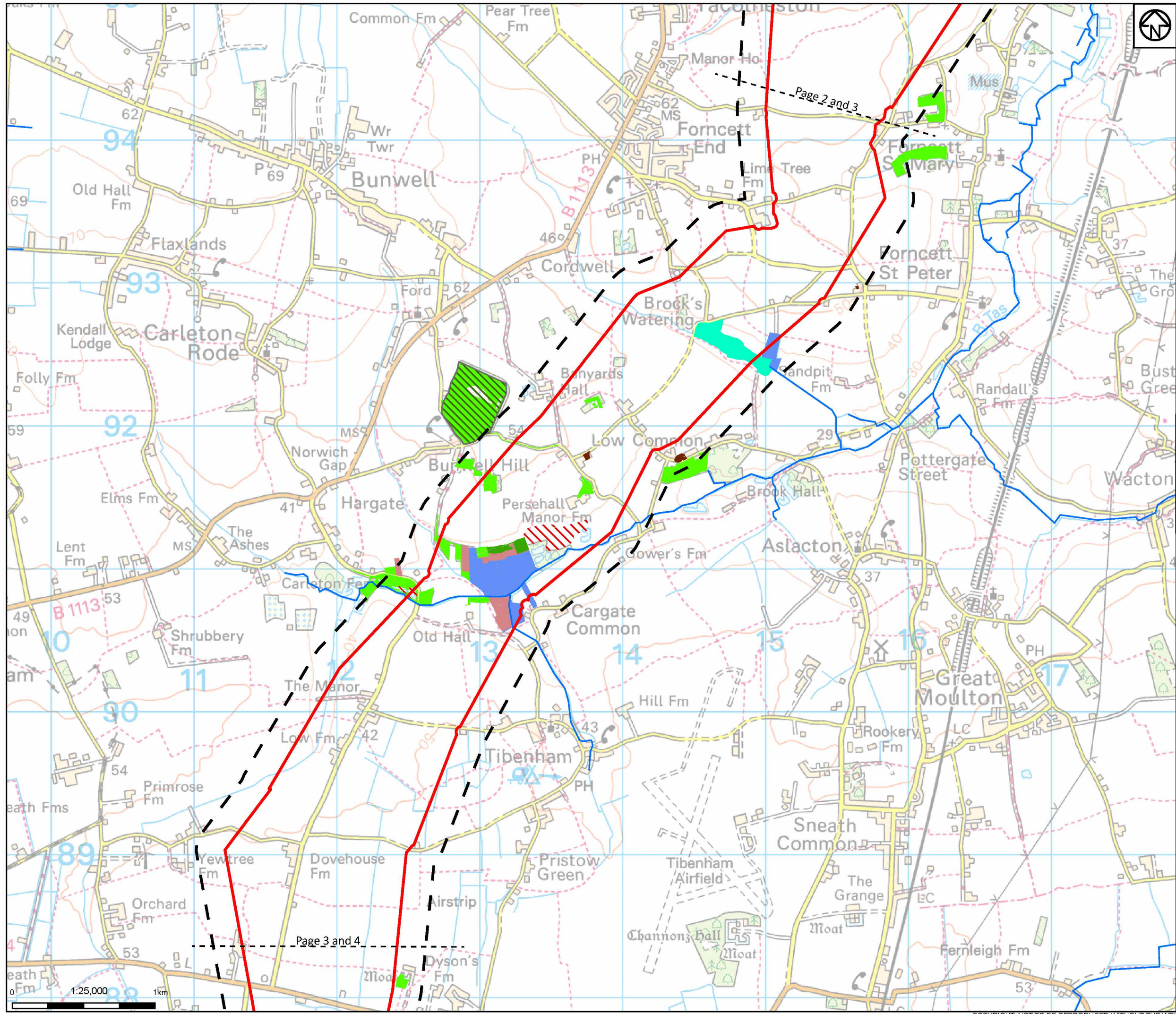
nationalgrid PROJECT: EAST ANGLIA GREEN ENERGY ENABLEMENT PROJECT

Title: **Figure 8.3 Protected / Notable Habitats**
Page 2 of 24

Designed	E.Pickering	Date	02 NOV 22
Drawn	K.Fischer	Date	02 NOV 22
Checked	A.Fell	Date	02 NOV 22
Approved	K.Burrows	Date	02 NOV 22
Scale:	1:25,000	Datum:	AOD
Original Size:	A3	Grid:	OS
Suitability Code:	A2	Project Number:	10051663

Suitability Description: Accepted as Concept Stage

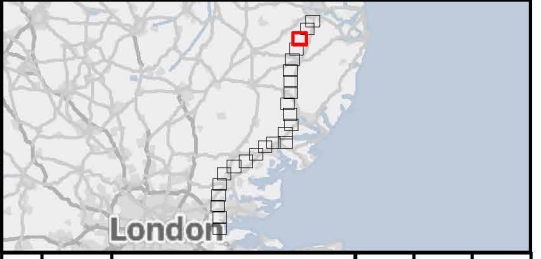
Drawing Number:	10051663-ARC-EBD-ZZ-DR-ZZ-00009-S2	Revision:	P01
-----------------	------------------------------------	-----------	-----



Legend

- Scoping Report Corridor
- Study Area (200m)
- Cut line
- Rivers
- Coastal and floodplain grazing marsh
- Deciduous woodland
- Lowland calcareous grassland
- Lowland fens
- Lowland meadows
- No main habitat but additional habitats present
- Traditional orchard
- Ancient & Semi-Natural Woodland

Shows habitat from freely available resources only.
 Notes: GB Background: Contains OS data © Crown Copyright and database right 2022
 Contains data from OS Zoomstack, Ordnance Survey 0100031673



Rev	Date	Description	Drawn	Check	Approv
01	02/11/22	INITIAL ISSUE	KF	AF	KB

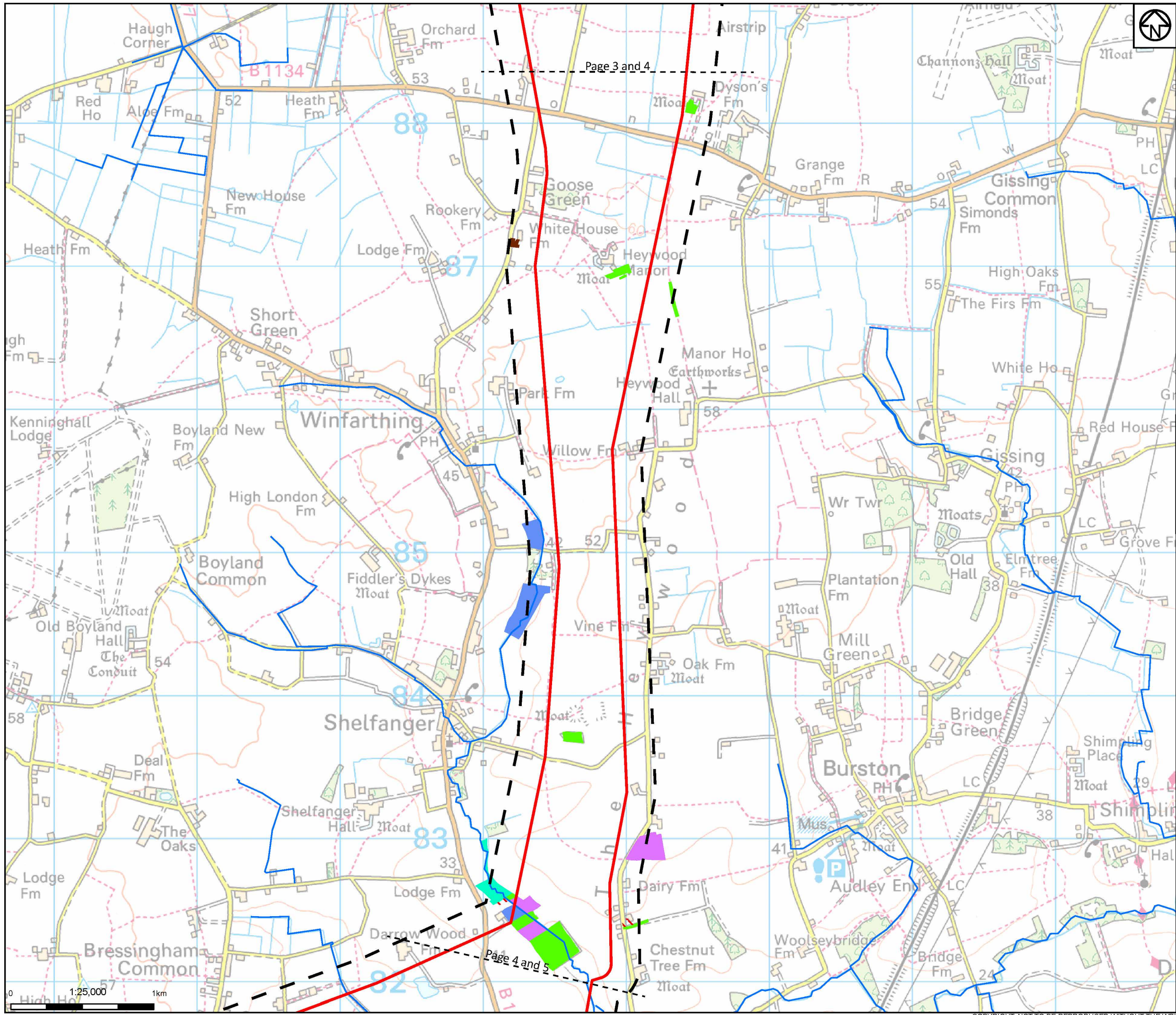
nationalgrid PROJECT: EAST ANGLIA GREEN ENERGY ENABLEMENT PROJECT

Title: **Figure 8.3 Protected / Notable Habitats Page 3of 24**

Designed	E.Pickering	Date	02 NOV 22
Drawn	K.Fischer	Date	02 NOV 22
Checked	A.Fell	Date	02 NOV 22
Approved	K.Burrows	Date	02 NOV 22
Scale:	1:25,000	Datum:	AOD
Original Size:	A3	Grid:	OS
Suitability Code:	A2	Project Number:	10051663

Suitability Description: **Accepted as Concept Stage**

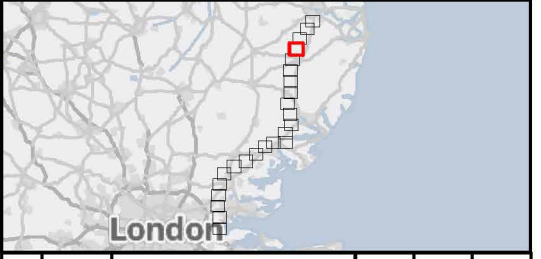
Drawing Number: **10051663-ARC-EBD-ZZ-DR-ZZ-00009-S2** Revision: **P01**



Legend

- Scoping Report Corridor
- Study Area (200m)
- Cut line
- Rivers
- Coastal and floodplain grazing marsh
- Deciduous woodland
- Good quality semi-improved grassland
- Lowland meadows
- No main habitat but additional habitats present
- Traditional orchard

Shows habitat from freely available resources only.
 Notes: GB Background: Contains OS data © Crown Copyright and database right 2022
 Contains data from OS Zoomstack, Ordnance Survey 0100031673



Rev	Date	Description	Drawn	Check	Approv
01	02/11/22	INITIAL ISSUE	KF	AF	KB

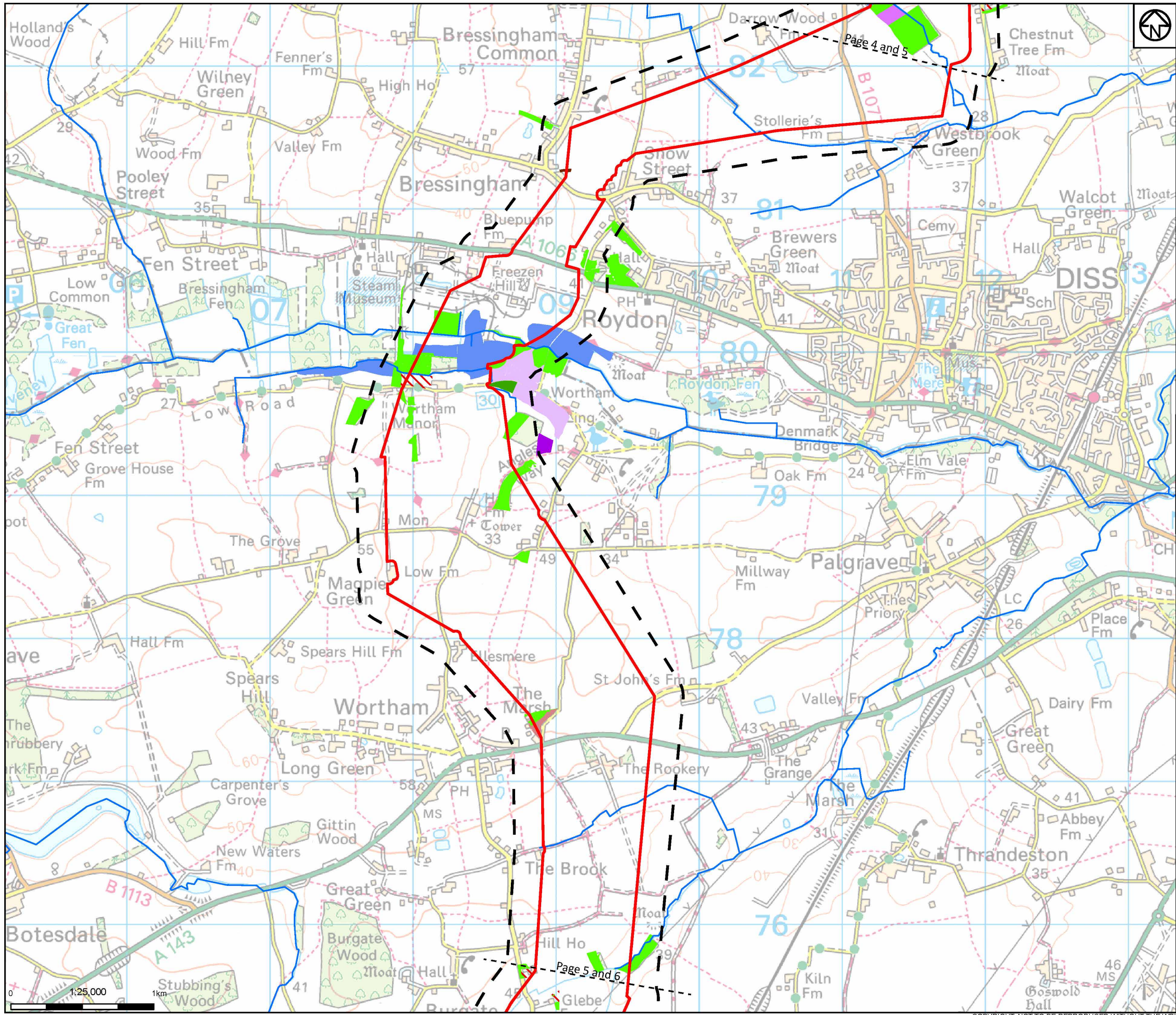
PROJECT:
 EAST ANGLIA
 GREEN ENERGY
 ENABLEMENT
 PROJECT

Title:
 Figure 8.3
 Protected / Notable Habitats
 Page 4 of 24

Designed	E.Pickering	Date	02 NOV 22
Drawn	K.Fischer	Date	02 NOV 22
Checked	A.Fell	Date	02 NOV 22
Approved	K.Burrows	Date	02 NOV 22
Scale:	1:25,000	Datum:	AOD
Original Size:	A3	Grid:	OS
Suitability Code:	A2	Project Number:	10051663

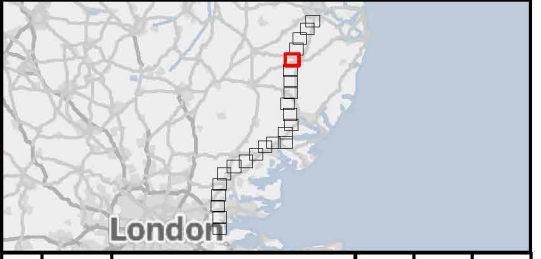
Suitability Description:
 Accepted as Concept Stage

Drawing Number:
 10051663-ARC-EBD-ZZ-DR-ZZ-00009-S2
 Revision:
 P01



- Legend**
- Scoping Report Corridor
 - Study Area (200m)
 - Cut line
 - Rivers
 - Coastal and floodplain grazing marsh
 - Deciduous woodland
 - Good quality semi-improved grassland
 - Lowland calcareous grassland
 - Lowland dry acid grassland
 - Lowland fens
 - Lowland heathland
 - No main habitat but additional habitats present
 - Purple moor grass and rush pastures
 - Traditional orchard

Shows habitat from freely available resources only.
 Notes: GB Background: Contains OS data © Crown Copyright and database right 2022
 Contains data from OS Zoomstack, Ordnance Survey 0100031673



Rev	Date	Description	Drawn	Check	Approv
01	02/11/22	INITIAL ISSUE	KF	AF	KB

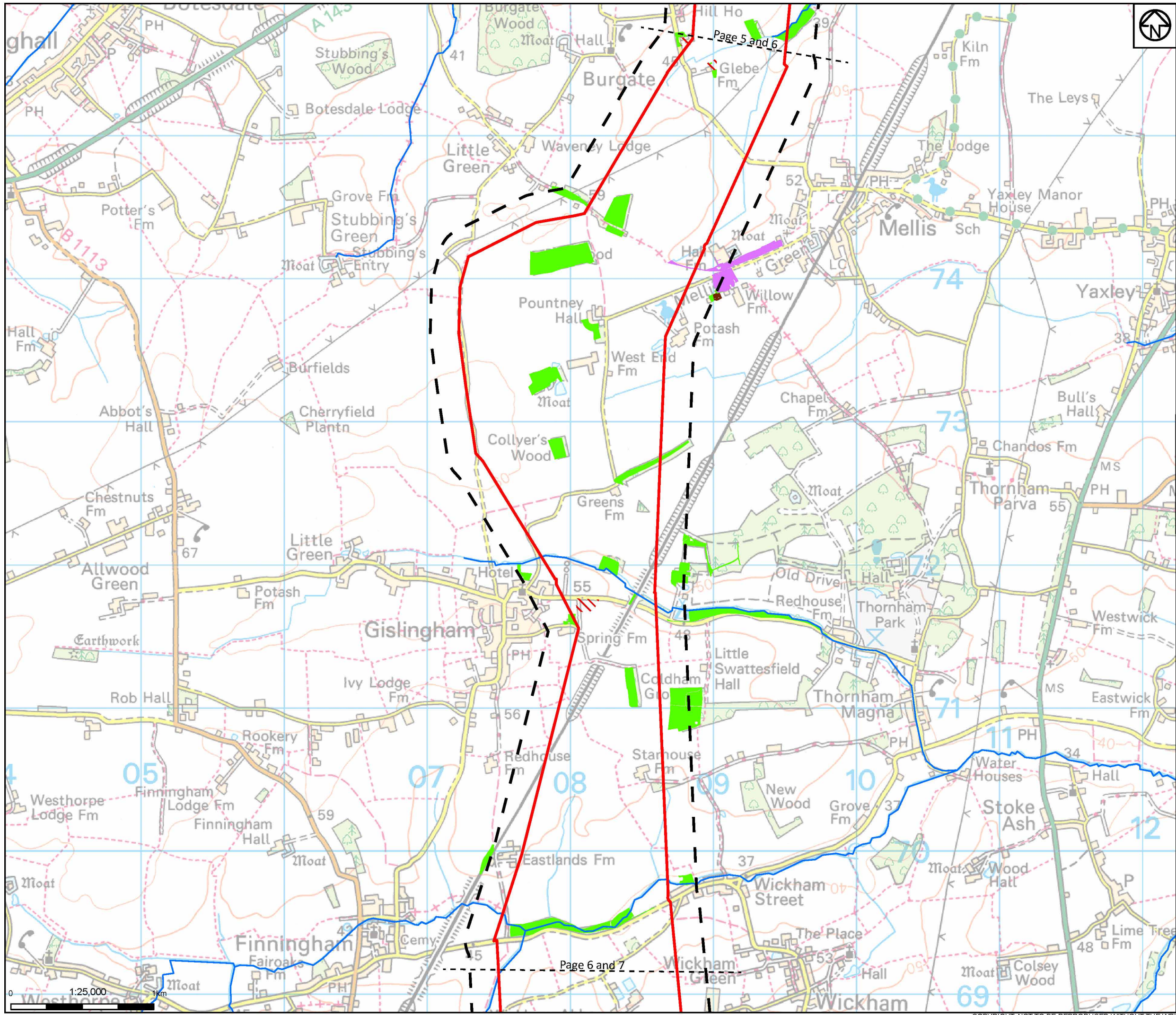
nationalgrid PROJECT: EAST ANGLIA GREEN ENERGY ENABLEMENT PROJECT

Title: **Figure 8.3 Protected / Notable Habitats Page 5 of 24**

Designed	E.Pickering	Date	02 NOV 22
Drawn	K.Fischer	Date	02 NOV 22
Checked	A.Fell	Date	02 NOV 22
Approved	K.Burrows	Date	02 NOV 22
Scale:	1:25,000	Datum:	AOD
Original Size:	A3	Grid:	OS
Suitability Code:	A2	Project Number:	10051663

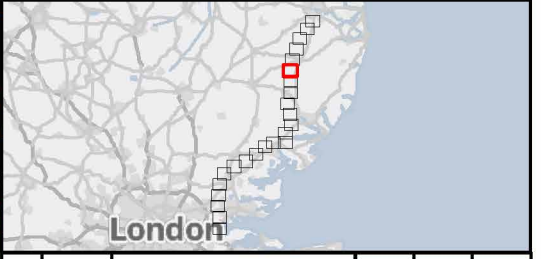
Suitability Description: **Accepted as Concept Stage**

Drawing Number: **10051663-ARC-EBD-ZZ-DR-ZZ-00009-S2** Revision: **P01**



- Legend**
- Scoping Report Corridor
 - Study Area (200m)
 - Cut line
 - Rivers
 - Deciduous woodland
 - Good quality semi-improved grassland
 - No main habitat but additional habitats present
 - Traditional orchard

Shows habitat from freely available resources only.
 Notes: GB Background: Contains OS data © Crown Copyright and database right 2022
 Contains data from OS Zoomstack, Ordnance Survey 0100031673



Rev	Date	Description	Drawn	Check	Approv
01	02/11/22	INITIAL ISSUE	KF	AF	KB

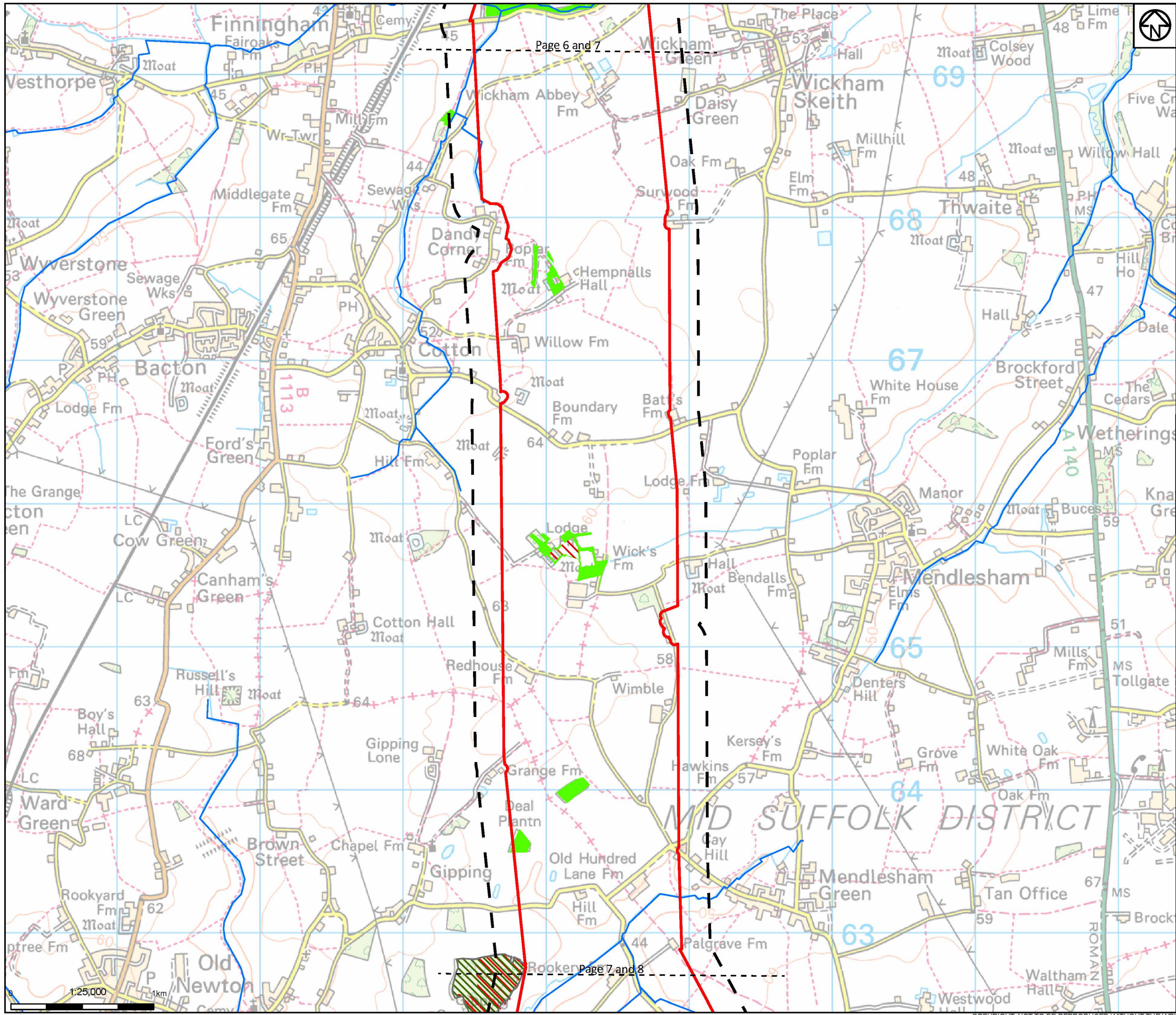
PROJECT:
 EAST ANGLIA
 GREEN ENERGY
 ENABLEMENT
 PROJECT

Title:
 Figure 8.3
 Protected / Notable Habitats
 Page 6 of 24

Designed	E.Pickering	Date	02 NOV 22
Drawn	K.Fischer	Date	02 NOV 22
Checked	A.Fell	Date	02 NOV 22
Approved	K.Burrows	Date	02 NOV 22
Scale:	1:25,000	Datum:	AOD
Original Size:	A3	Grid:	OS
Suitability Code:	A2	Project Number:	10051663

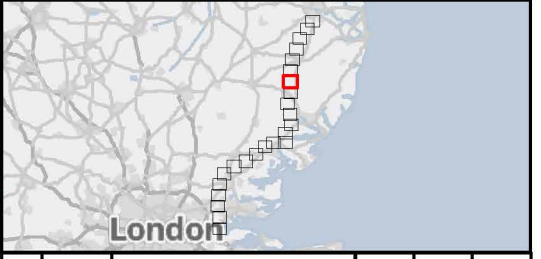
Suitability Description:
 Accepted as Concept Stage

Drawing Number:	10051663-ARC-EBD-ZZ-DR-ZZ-00009-S2	Revision:	P01
-----------------	------------------------------------	-----------	-----



- Legend**
- Scoping Report Corridor
 - Study Area (200m)
 - Cut line
 - Rivers
 - Deciduous woodland
 - No main habitat but additional habitats present
 - Ancient & Semi-Natural Woodland

Shows habitat from freely available resources only.
 Notes: GB Background: Contains OS data © Crown Copyright and database right 2022
 Contains data from OS Zoomstack, Ordnance Survey 0100031673



Rev	Date	Description	Drawn	Check	Approv
01	02/11/22	INITIAL ISSUE	KF	AF	KB

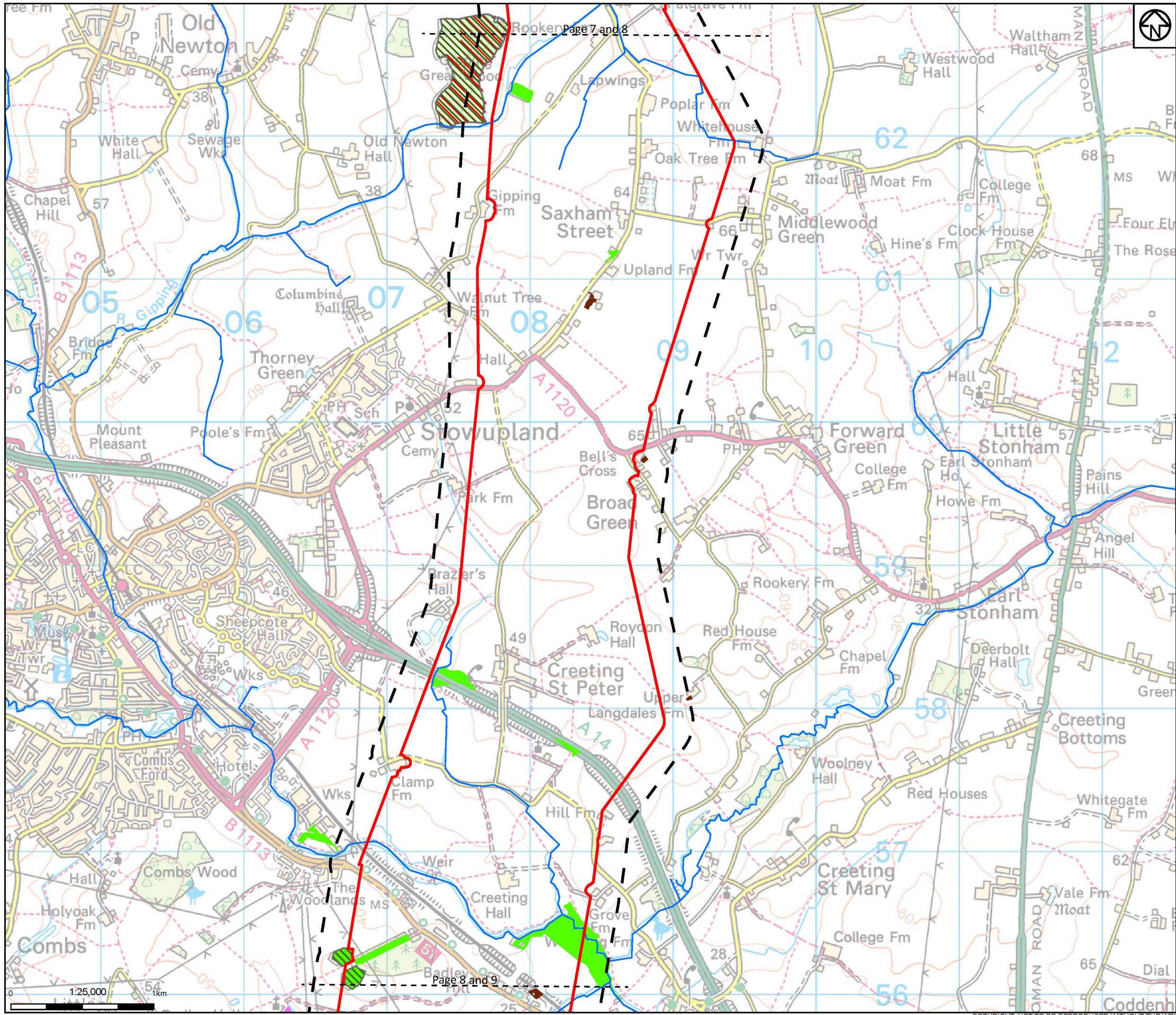
nationalgrid PROJECT: EAST ANGLIA GREEN ENERGY ENABLEMENT PROJECT

Title:
Figure 8.3
Protected / Notable Habitats
 Page 7 of 24

Designed	E.Pickering	Date	02 NOV 22
Drawn	K.Fischer	Date	02 NOV 22
Checked	A.Fell	Date	02 NOV 22
Approved	K.Burrows	Date	02 NOV 22
Scale:	1:25,000	Datum:	AOD
Original Size:	A3	Grid:	OS
Suitability Code:	A2	Project Number:	10051663

Suitability Description:
 Accepted as Concept Stage

Drawing Number:
 10051663-ARC-EBD-ZZ-DR-ZZ-00009-S2 P01



Legend

- Scoping Report Corridor
- Study Area (200m)
- Cut line
- Rivers
- Deciduous woodland
- Good quality semi-improved grassland
- No main habitat but additional habitats present
- Traditional orchard
- Ancient & Semi-Natural Woodland

Shows habitat from freely available resources only.
 Notes: GB Background: Contains OS data © Crown Copyright and database right 2022
 Contains data from OS Zoomstack, Ordnance Survey 0100031673



Rev	Date	Description	Drawn	Check	Approv
01	02/11/22	INITIAL ISSUE	KF	AF	KB

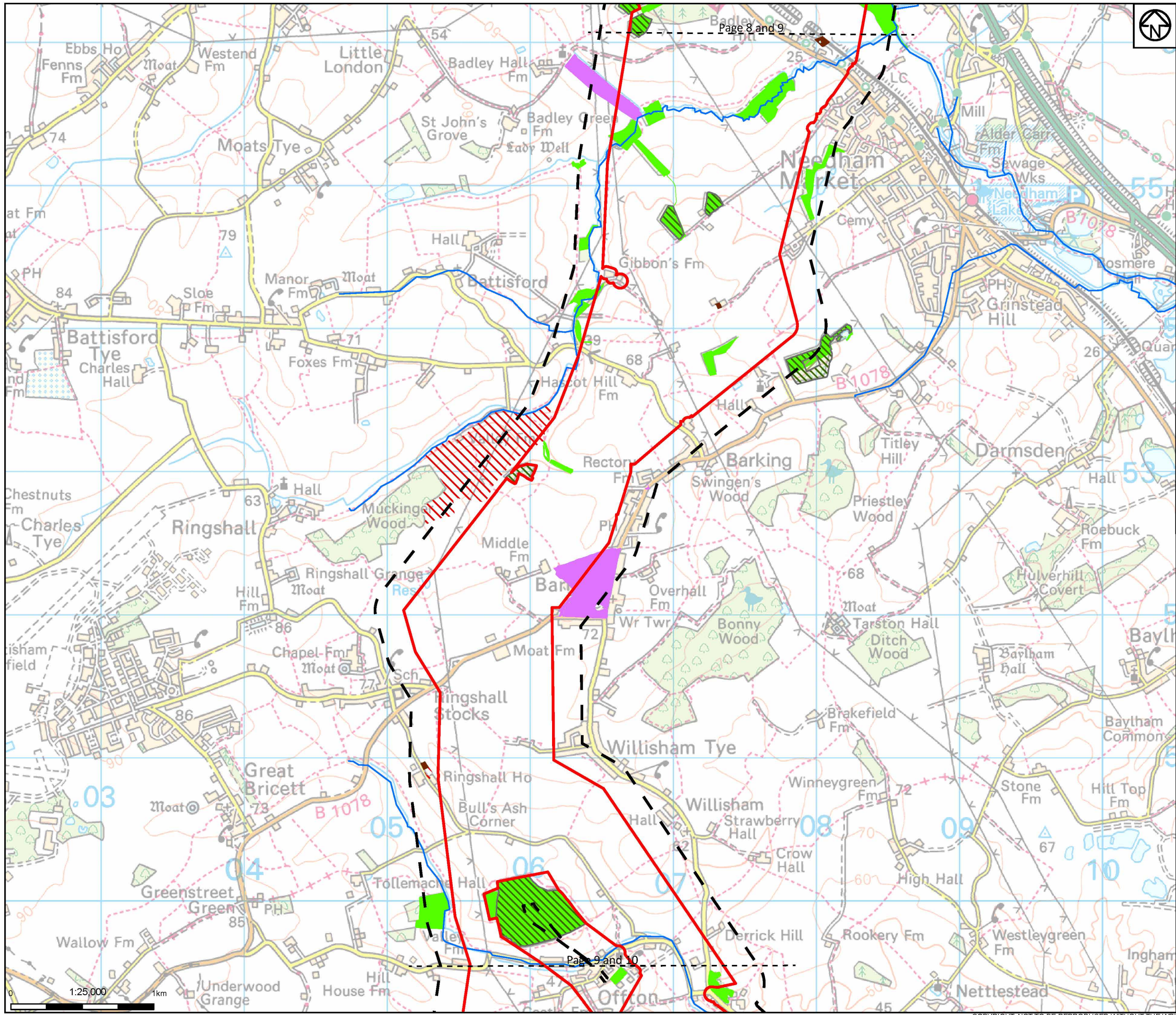
nationalgrid PROJECT: EAST ANGLIA GREEN ENERGY ENABLEMENT PROJECT

Title: **Figure 8.3 Protected / Notable Habitats**
Page 8 of 24

Designed	E.Pickering	Date	02 NOV 22
Drawn	K.Fischer	Date	02 NOV 22
Checked	A.Fell	Date	02 NOV 22
Approved	K.Burrows	Date	02 NOV 22
Scale:	1:25,000	Datum:	AOD
Original Size:	A3	Grid:	OS
Suitability Code:	A2	Project Number:	10051663

Suitability Description: Accepted as Concept Stage

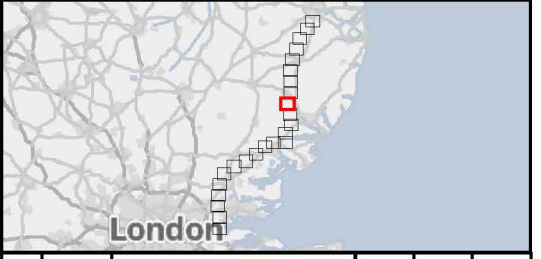
Drawing Number:	10051663-ARC-EBD-ZZ-DR-ZZ-00009-S2	Revision:	P01
-----------------	------------------------------------	-----------	-----



Legend

- Scoping Report Corridor
- Study Area (200m)
- Cut line
- Rivers
- Deciduous woodland
- Good quality semi-improved grassland
- No main habitat but additional habitats present
- Traditional orchard
- Ancient & Semi-Natural Woodland
- Ancient Replanted Woodland

Shows habitat from freely available resources only.
 Notes: GB Background: Contains OS data © Crown Copyright and database right 2022
 Contains data from OS Zoomstack, Ordnance Survey 0100031673



Rev	Date	Description	Drawn	Check	Approv
01	02/11/22	INITIAL ISSUE	KF	AF	KB

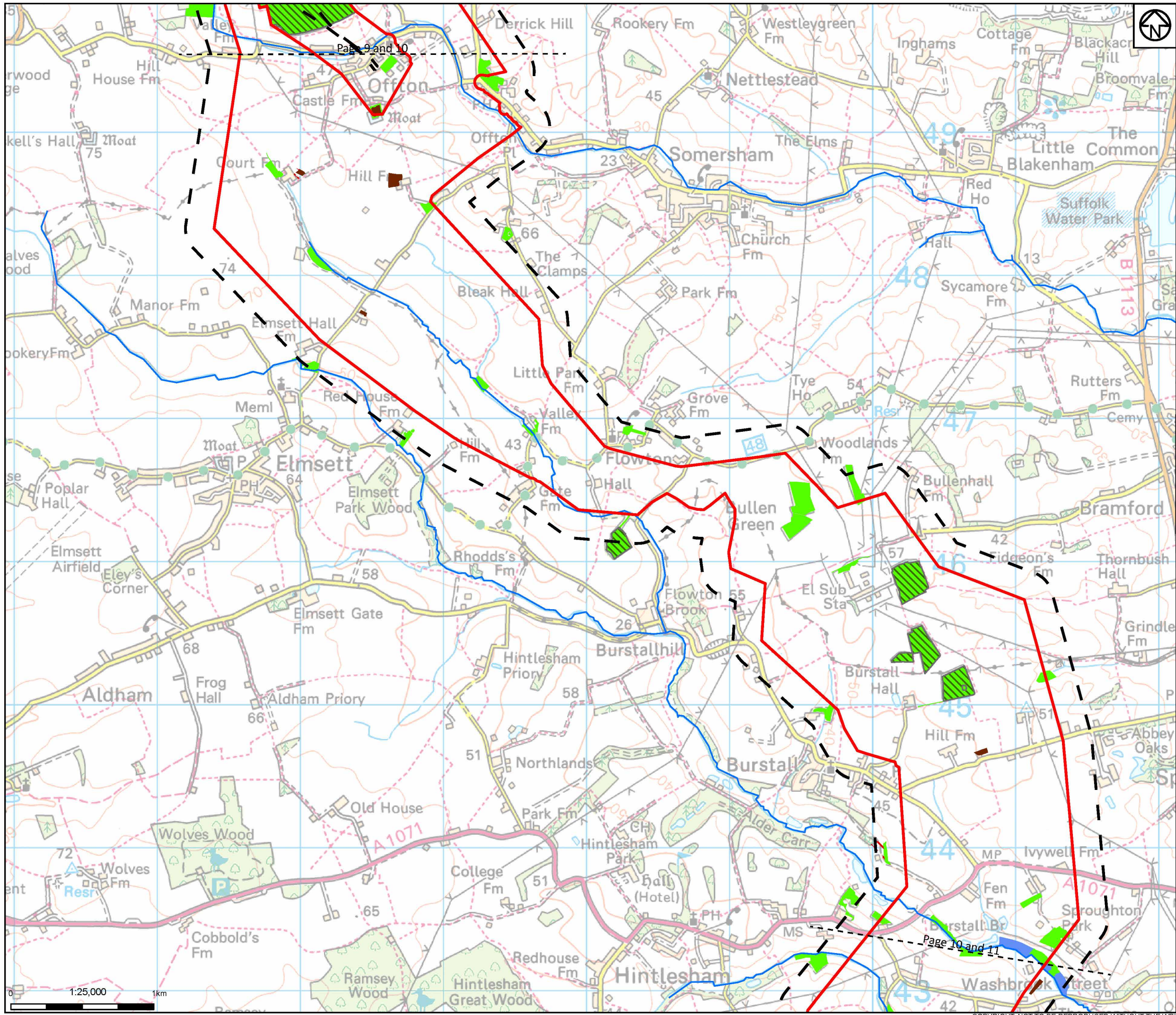
nationalgrid PROJECT: EAST ANGLIA GREEN ENERGY ENABLEMENT PROJECT

Title: **Figure 8.3 Protected / Notable Habitats**
Page 9 of 24

Designed	E.Pickering	Date	02 NOV 22
Drawn	K.Fischer	Date	02 NOV 22
Checked	A.Fell	Date	02 NOV 22
Approved	K.Burrows	Date	02 NOV 22
Scale:	1:25,000	Datum:	AOD
Original Size:	A3	Grid:	OS
Suitability Code:	A2	Project Number:	10051663

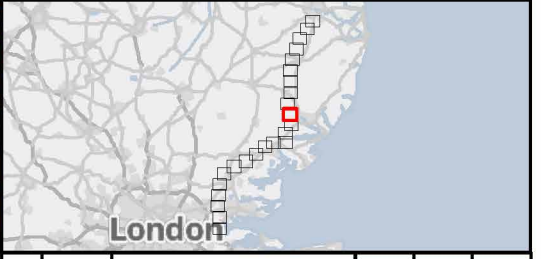
Suitability Description: Accepted as Concept Stage

Drawing Number:	10051663-ARC-EBD-ZZ-DR-ZZ-00009-S2	Revision:	P01
-----------------	------------------------------------	-----------	-----



- Legend**
- Scoping Report Corridor
 - Study Area (200m)
 - Cut line
 - Rivers
 - Coastal and floodplain grazing marsh
 - Deciduous woodland
 - No main habitat but additional habitats present
 - Traditional orchard
 - Ancient & Semi-Natural Woodland

Shows habitat from freely available resources only.
 Notes: GB Background: Contains OS data © Crown Copyright and database right 2022
 Contains data from OS Zoomstack, Ordnance Survey 0100031673



Rev	Date	Description	Drawn	Check	Approv
01	02/11/22	INITIAL ISSUE	KF	AF	KB

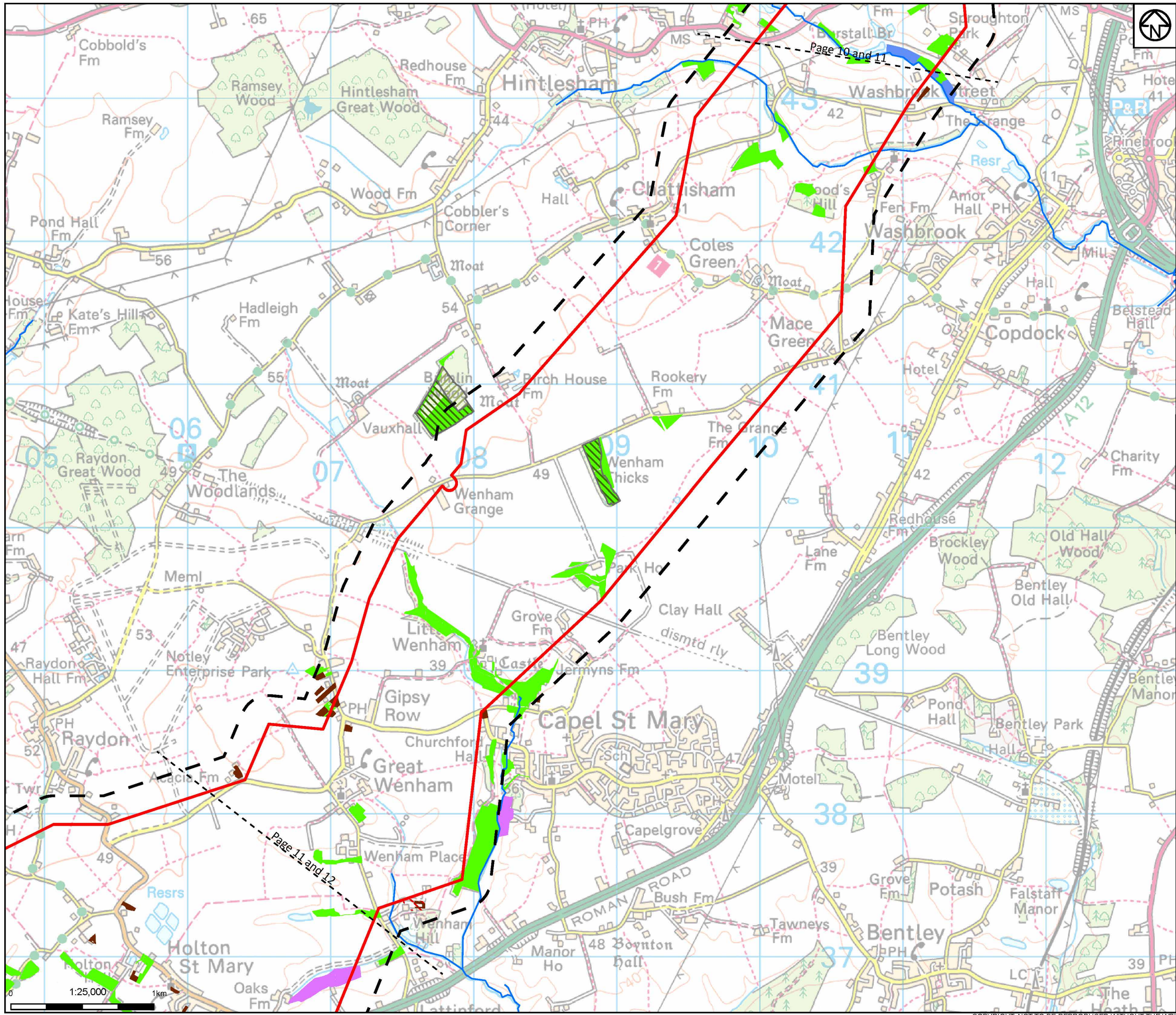
nationalgrid PROJECT: EAST ANGLIA GREEN ENERGY ENABLEMENT PROJECT

Title: **Figure 8.3 Protected / Notable Habitats**
Page 10 of 24

Designed	E.Pickering	Date	02 NOV 22
Drawn	K.Fischer	Date	02 NOV 22
Checked	A.Fell	Date	02 NOV 22
Approved	K.Burrows	Date	02 NOV 22
Scale:	1:25,000	Datum:	AOD
Original Size:	A3	Grid:	OS
Suitability Code:	A2	Project Number:	10051663

Suitability Description: Accepted as Concept Stage

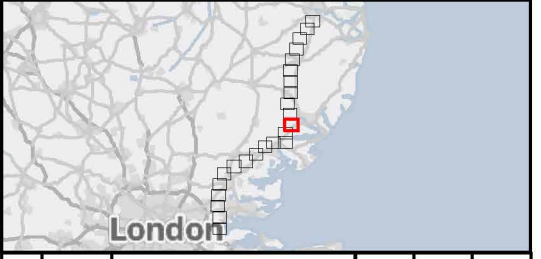
Drawing Number:	10051663-ARC-EBD-ZZ-DR-ZZ-00009-S2	Revision:	P01
-----------------	------------------------------------	-----------	-----



Legend

- Scoping Report Corridor
- Study Area (200m)
- Cut line
- Rivers
- Coastal and floodplain grazing marsh
- Deciduous woodland
- Good quality semi-improved grassland
- No main habitat but additional habitats present
- Traditional orchard
- Ancient & Semi-Natural Woodland
- Ancient Replanted Woodland

Shows habitat from freely available resources only.
 Notes: GB Background: Contains OS data © Crown Copyright and database right 2022
 Contains data from OS Zoomstack, Ordnance Survey 0100031673



Rev	Date	Description	Drawn	Check	Approv
01	02/11/22	INITIAL ISSUE	KF	AF	KB

PROJECT:
 EAST ANGLIA
 GREEN ENERGY
 ENABLEMENT
 PROJECT

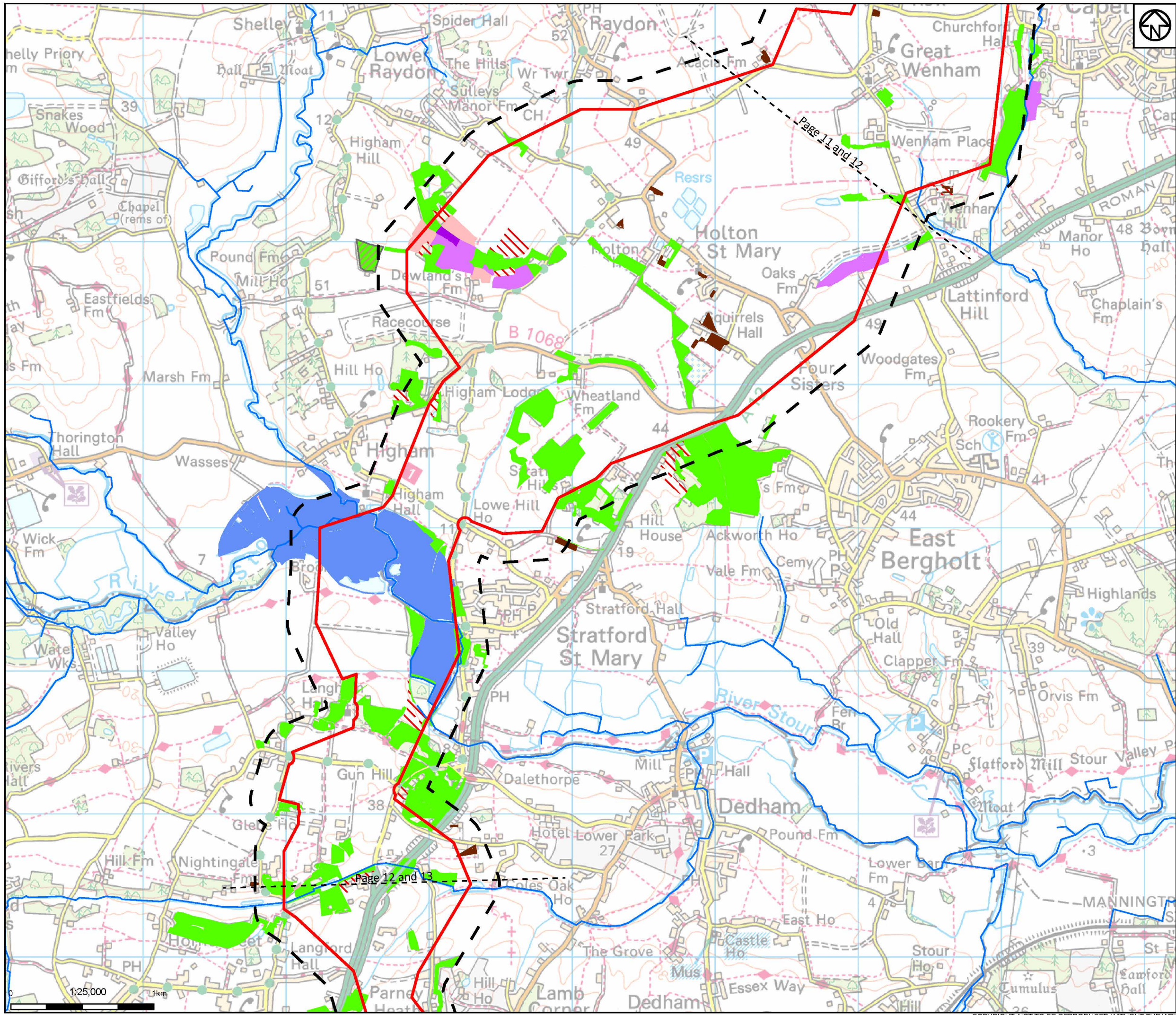
Title:
Figure 8.3
Protected / Notable Habitats
 Page 11 of 24

Designed	E.Pickering	Date	02 NOV 22
Drawn	K.Fischer	Date	02 NOV 22
Checked	A.Fell	Date	02 NOV 22
Approved	K.Burrows	Date	02 NOV 22
Scale:	1:25,000	Datum:	AOD
Original Size:	A3	Grid:	OS
Suitability Code:	A2	Project Number:	10051663

Suitability Description:
 Accepted as Concept Stage

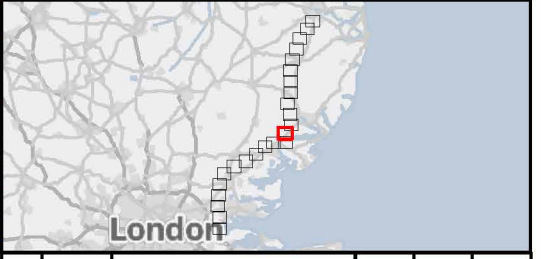
Drawing Number:
 10051663-ARC-EBD-ZZ-DR-ZZ-00009-S2

Revision:
 P01



- Legend**
- Scoping Report Corridor
 - Study Area (200m)
 - Cut line
 - Rivers
 - Coastal and floodplain grazing marsh
 - Deciduous woodland
 - Good quality semi-improved grassland
 - Lowland dry acid grassland
 - No main habitat but additional habitats present
 - Purple moor grass and rush pastures
 - Traditional orchard
 - Ancient Replanted Woodland

Shows habitat from freely available resources only.
 Notes: GB Background: Contains OS data © Crown Copyright and database right 2022
 Contains data from OS Zoomstack, Ordnance Survey 0100031673



Rev	Date	Description	Drawn	Check	Approv
01	02/11/22	INITIAL ISSUE	KF	AF	KB

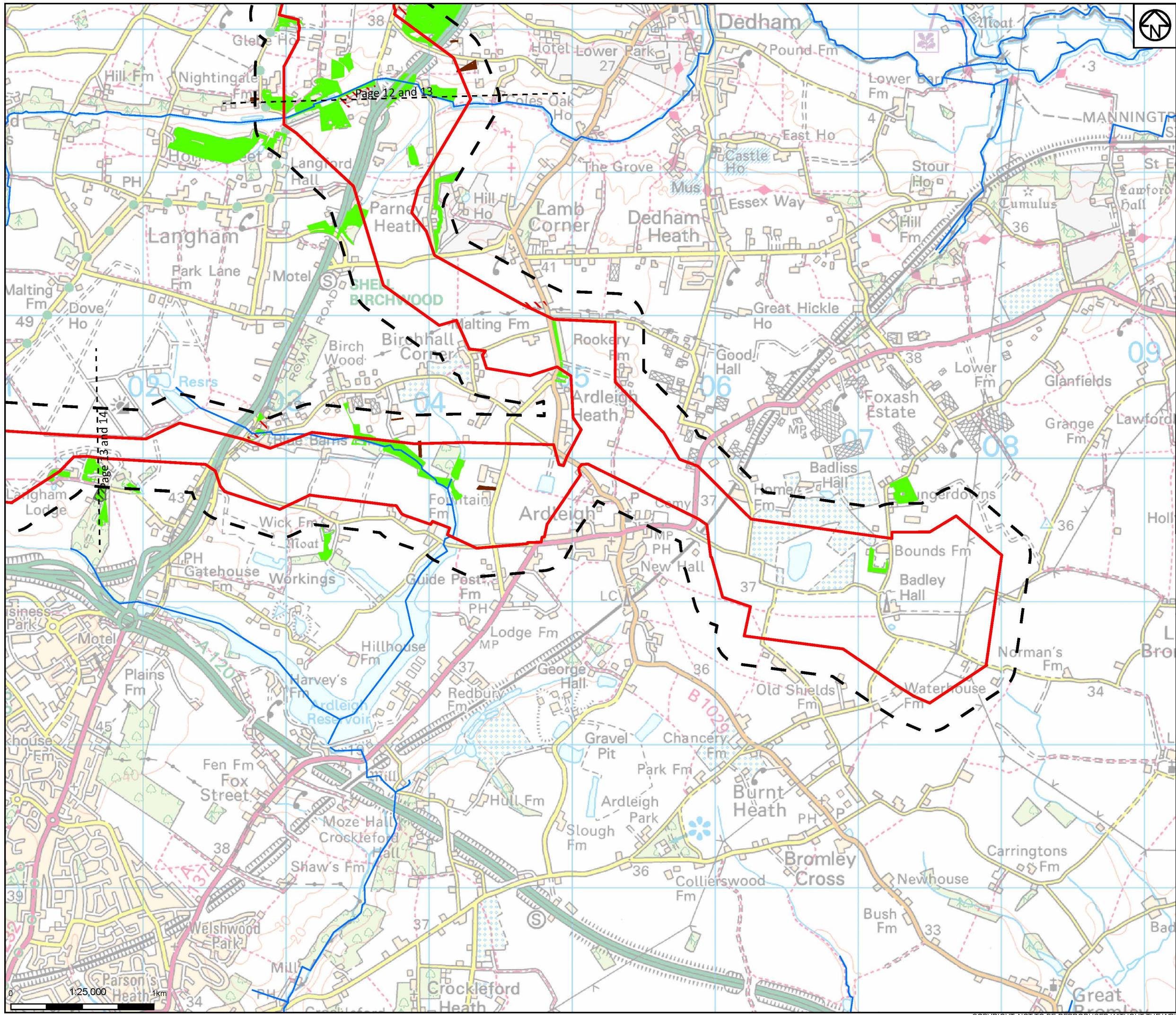
nationalgrid PROJECT: EAST ANGLIA GREEN ENERGY ENABLEMENT PROJECT

Title: **Figure 8.3 Protected / Notable Habitats**
Page 12 of 24

Designed	E.Pickering	Date	02 NOV 22
Drawn	K.Fischer	Date	02 NOV 22
Checked	A.Fell	Date	02 NOV 22
Approved	K.Burrows	Date	02 NOV 22
Scale:	1:25,000	Datum:	AOD
Original Size:	A3	Grid:	OS
Suitability Code:	A2	Project Number:	10051663

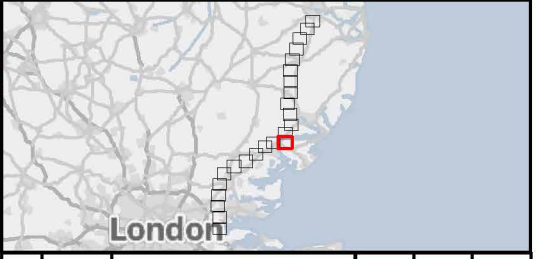
Suitability Description: Accepted as Concept Stage

Drawing Number:	10051663-ARC-EBD-ZZ-DR-ZZ-00009-S2	Revision:	P01
-----------------	------------------------------------	-----------	-----



- Legend**
- Scoping Report Corridor
 - Study Area (200m)
 - Cut line
 - Rivers
 - Deciduous woodland
 - No main habitat but additional habitats present
 - Traditional orchard
 - Ancient & Semi-Natural Woodland

Shows habitat from freely available resources only.
 Notes: GB Background: Contains OS data © Crown Copyright and database right 2022
 Contains data from OS Zoomstack, Ordnance Survey 0100031673



Rev	Date	Description	Drawn	Check	Approv
01	02/11/22	INITIAL ISSUE	KF	AF	KB

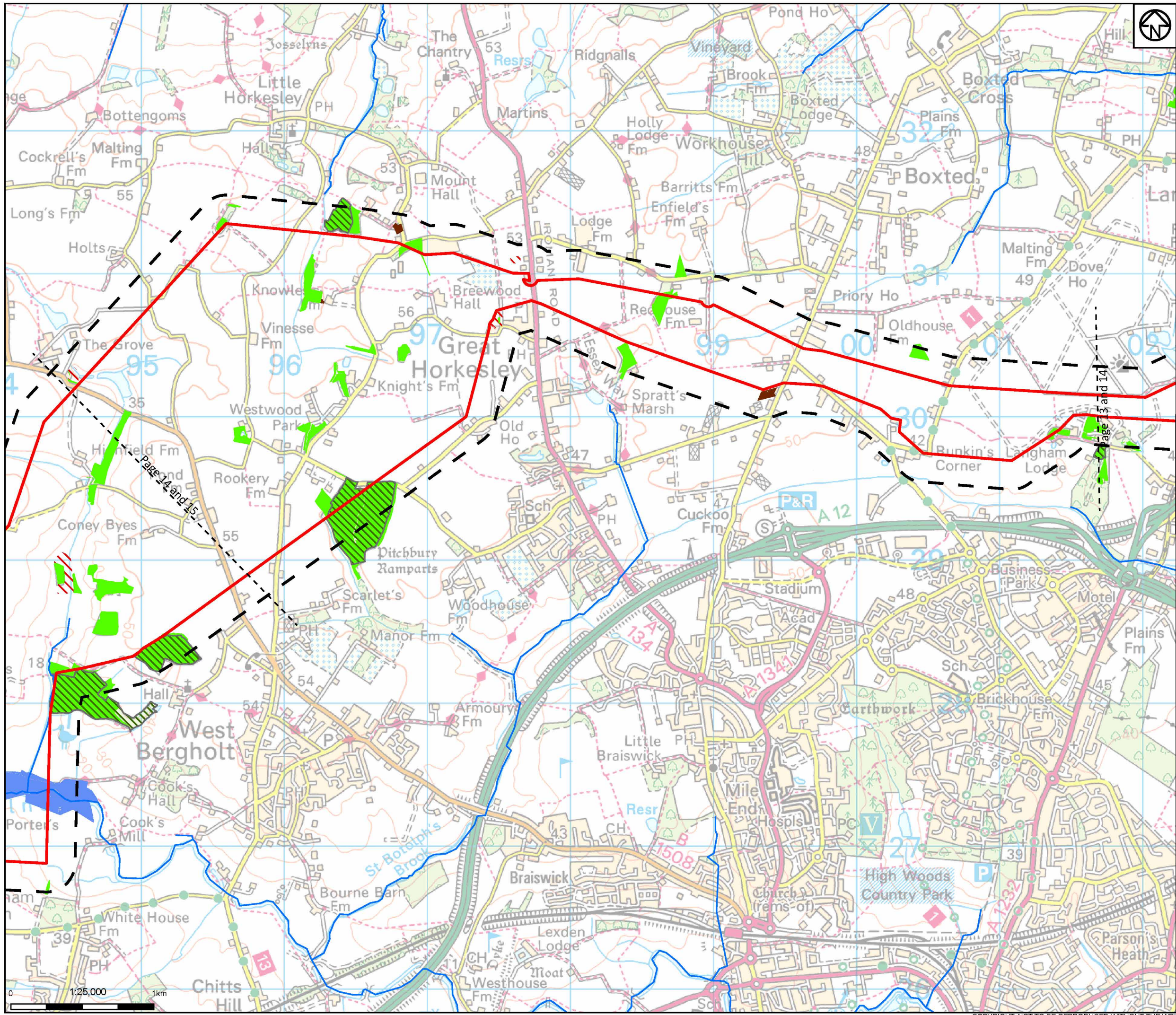
nationalgrid PROJECT: EAST ANGLIA GREEN ENERGY ENABLEMENT PROJECT

Title: **Figure 8.3 Protected / Notable Habitats**
Page 13 of 24

Designed	E.Pickering	Date	02 NOV 22
Drawn	K.Fischer	Date	02 NOV 22
Checked	A.Fell	Date	02 NOV 22
Approved	K.Burrows	Date	02 NOV 22
Scale:	1:25,000	Datum:	AOD
Original Size:	A3	Grid:	OS
Suitability Code:	A2	Project Number:	10051663

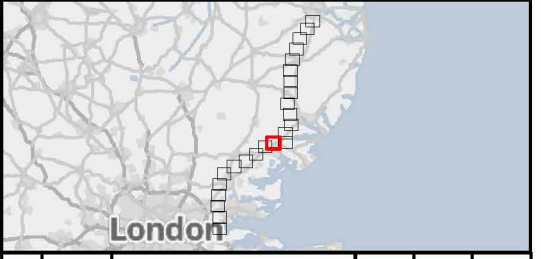
Suitability Description: Accepted as Concept Stage

Drawing Number: 10051663-ARC-EBD-ZZ-DR-ZZ-00009-S2
Revision: P01



- Legend**
- Scoping Report Corridor
 - Study Area (200m)
 - Cut line
 - Rivers
 - Coastal and floodplain grazing marsh
 - Deciduous woodland
 - No main habitat but additional habitats present
 - Traditional orchard
 - Ancient & Semi-Natural Woodland

Shows habitat from freely available resources only.
 Notes: GB Background: Contains OS data © Crown Copyright and database right 2022
 Contains data from OS Zoomstack, Ordnance Survey 0100031673



Rev	Date	Description	Drawn	Check	Approv
01	02/11/22	INITIAL ISSUE	KF	AF	KB

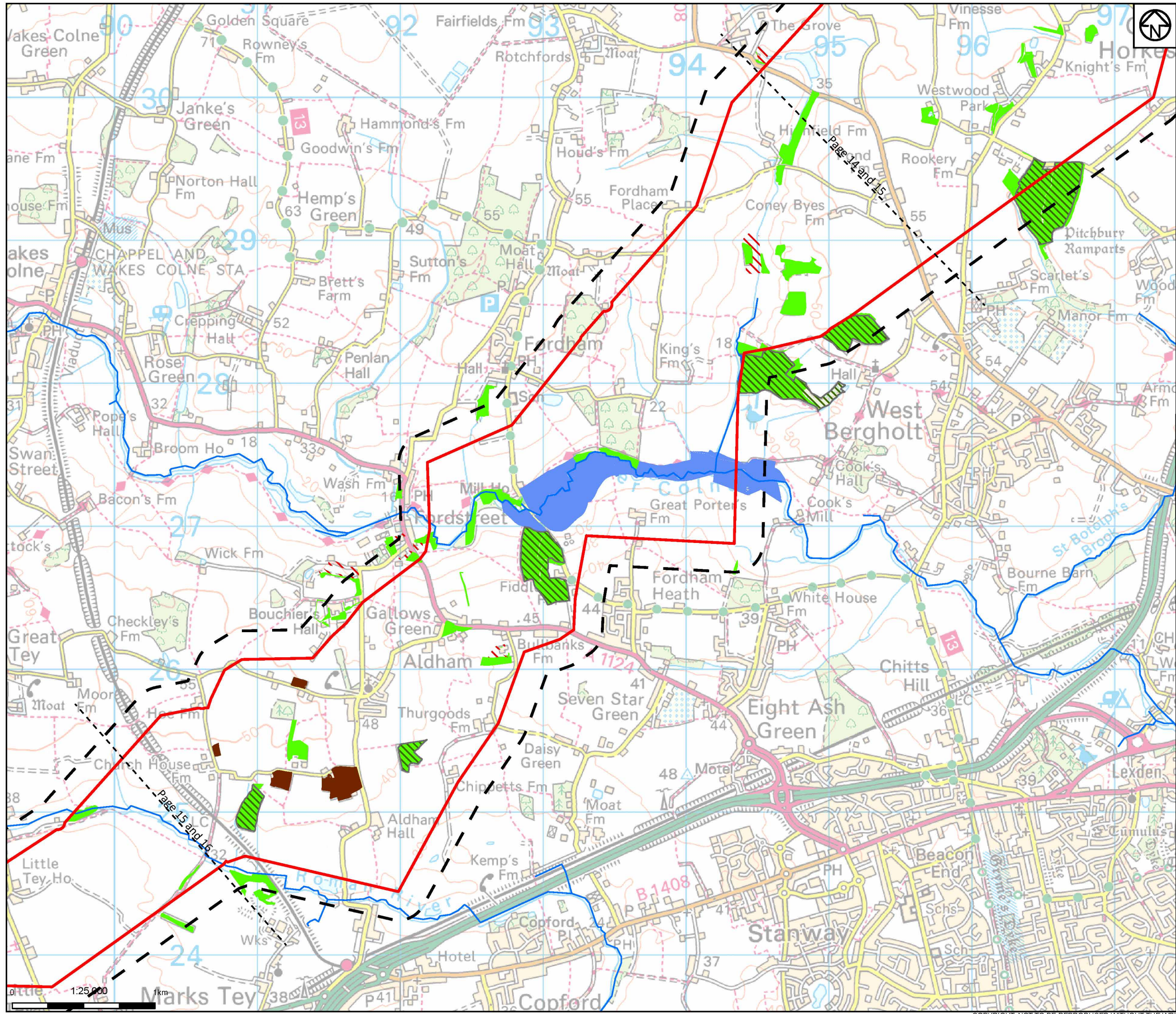
nationalgrid PROJECT: EAST ANGLIA GREEN ENERGY ENABLEMENT PROJECT

Title: **Figure 8.3 Protected / Notable Habitats**
Page 14 of 24

Designed	E.Pickering	Date	02 NOV 22
Drawn	K.Fischer	Date	02 NOV 22
Checked	A.Fell	Date	02 NOV 22
Approved	K.Burrows	Date	02 NOV 22
Scale:	1:25,000	Datum:	AOD
Original Size:	A3	Grid:	OS
Suitability Code:	A2	Project Number:	10051663

Suitability Description: Accepted as Concept Stage

Drawing Number: 10051663-ARC-EBD-ZZ-DR-ZZ-00009-S2
 Revision: P01



Legend

- Scoping Report Corridor
- Study Area (200m)
- Cut line
- Rivers
- Coastal and floodplain grazing marsh
- Deciduous woodland
- No main habitat but additional habitats present
- Traditional orchard
- Ancient & Semi-Natural Woodland

Shows habitat from freely available resources only.
 Notes: GB Background: Contains OS data © Crown Copyright and database right 2022
 Contains data from OS Zoomstack, Ordnance Survey 0100031673



Rev	Date	Description	Drawn	Check	Approv
01	02/11/22	INITIAL ISSUE	KF	AF	KB

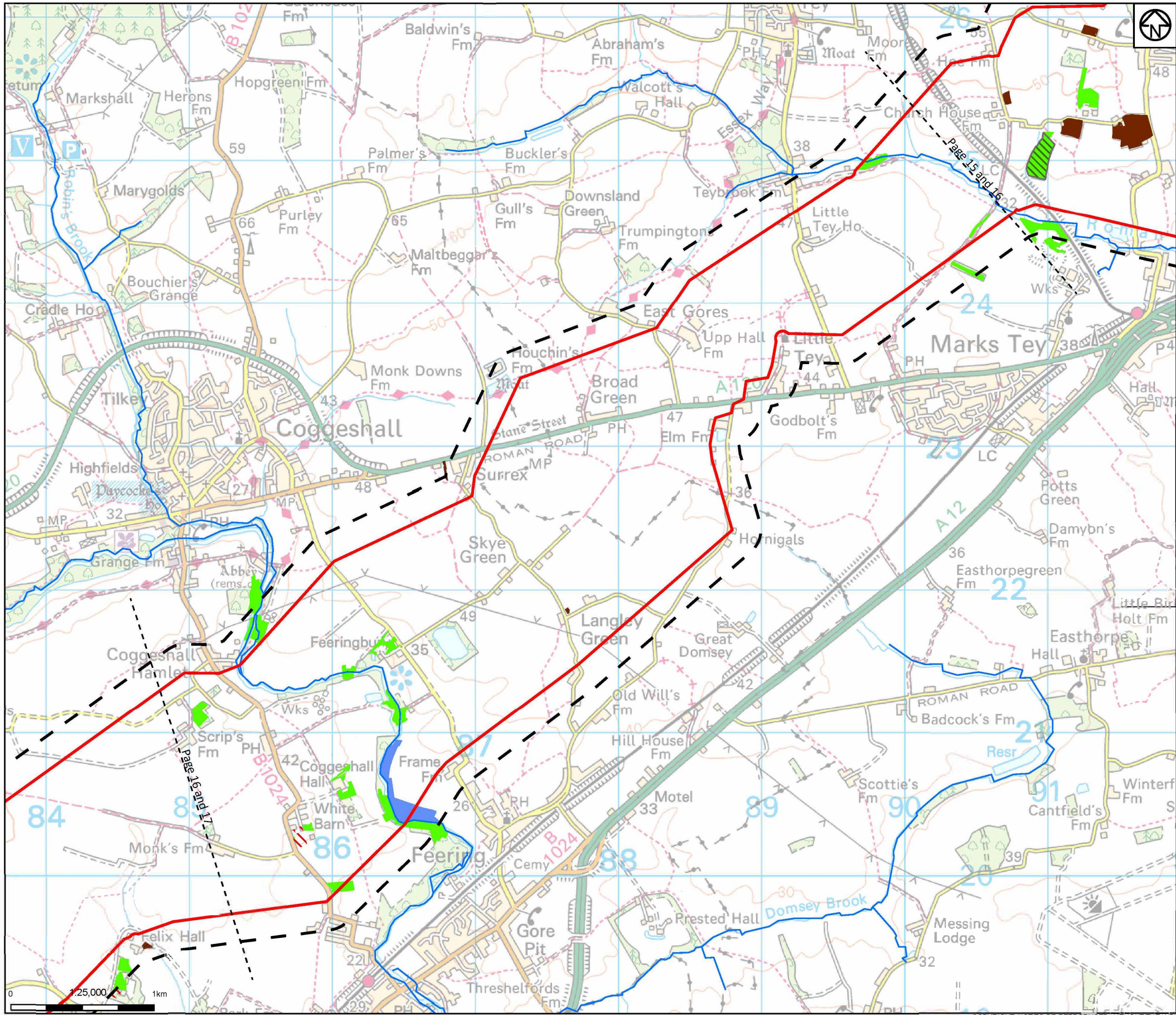
nationalgrid PROJECT: EAST ANGLIA GREEN ENERGY ENABLEMENT PROJECT

Title: **Figure 8.3 Protected / Notable Habitats**
Page 15 of 24

Designed	E.Pickering	Date	02 NOV 22
Drawn	K.Fischer	Date	02 NOV 22
Checked	A.Fell	Date	02 NOV 22
Approved	K.Burrows	Date	02 NOV 22
Scale:	1:25,000	Datum:	AOD
Original Size:	A3	Grid:	OS
Suitability Code:	A2	Project Number:	10051663

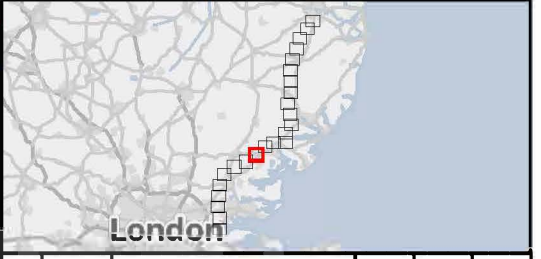
Suitability Description: Accepted as Concept Stage

Drawing Number: 10051663-ARC-EBD-ZZ-DR-ZZ-00009-S2 P01



- Legend**
- Scoping Report Corridor
 - Study Area (200m)
 - Cut line
 - Rivers
 - Coastal and floodplain grazing marsh
 - Deciduous woodland
 - No main habitat but additional habitats present
 - Traditional orchard
 - Ancient & Semi-Natural Woodland

Shows habitat from freely available resources only.
 Notes: GB Background: Contains OS data ● Crown Copyright and database right 2022
 Contains data from OS Zoomstack, Ordnance Survey 0100031673



Rev	Date	Description	Drawn	Check	Approv
01	02/11/22	INITIAL ISSUE	KF	AF	KB

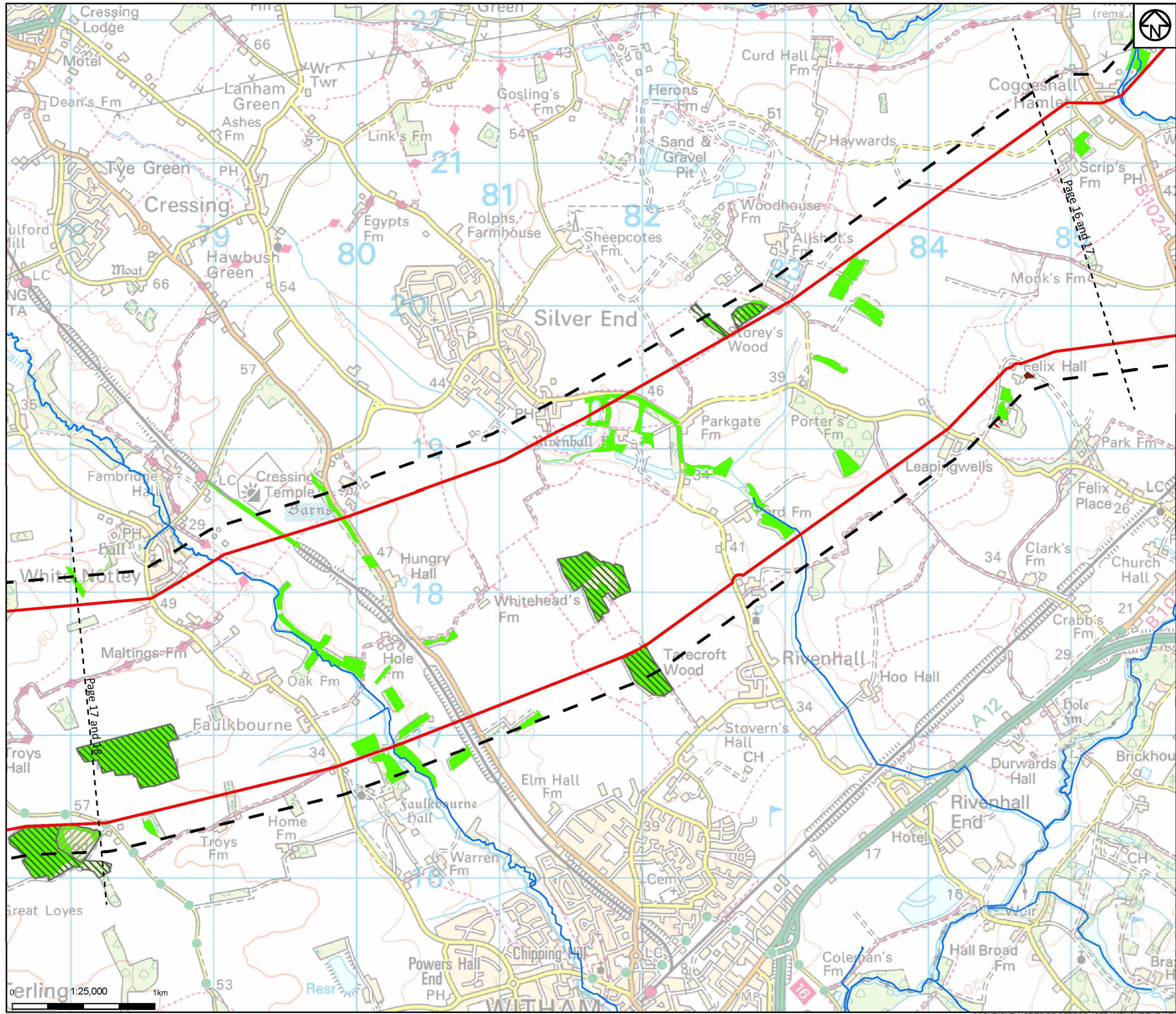
PROJECT:
 EAST ANGLIA
 GREEN ENERGY
 ENABLEMENT
 PROJECT

Title:
Figure 8.3
Protected / Notable Habitats
 Page 16 of 24

Designed	E.Pickering	Date	02 NOV 22
Drawn	K.Fischer	Date	02 NOV 22
Checked	A.Fell	Date	02 NOV 22
Approved	K.Burrows	Date	02 NOV 22
Scale:	1:25,000	Datum:	AOD
Original Size:	A3	Grid:	OS
Suitability Code:	A2	Project Number:	10051663

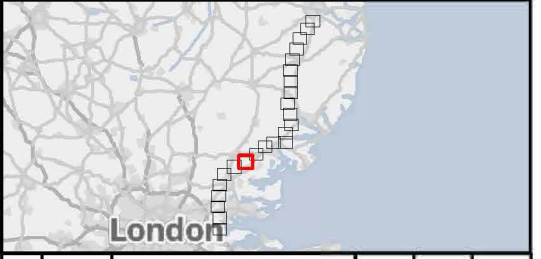
Suitability Description:
 Accepted as Concept Stage

Drawing Number:	10051663-ARC-EBD-ZZ-DR-ZZ-00009-S2	Revision:	P01
-----------------	------------------------------------	-----------	-----



- Legend**
- Scoping Report Corridor
 - Study Area (200m)
 - Cut line
 - Rivers
 - Deciduous woodland
 - No main habitat but additional habitats present
 - Traditional orchard
 - Ancient & Semi-Natural Woodland
 - Ancient Replanted Woodland

Shows habitat from freely available resources only.
 Notes: GB Background: Contains OS data © Crown Copyright and database right 2022
 Contains data from OS Zoomstack, Ordnance Survey 0100031673



Rev	Date	Description	Drawn	Check	Approv
01	02/11/22	INITIAL ISSUE	KF	AF	KB

PROJECT:
 EAST ANGLIA
 GREEN ENERGY
 ENABLEMENT
 PROJECT

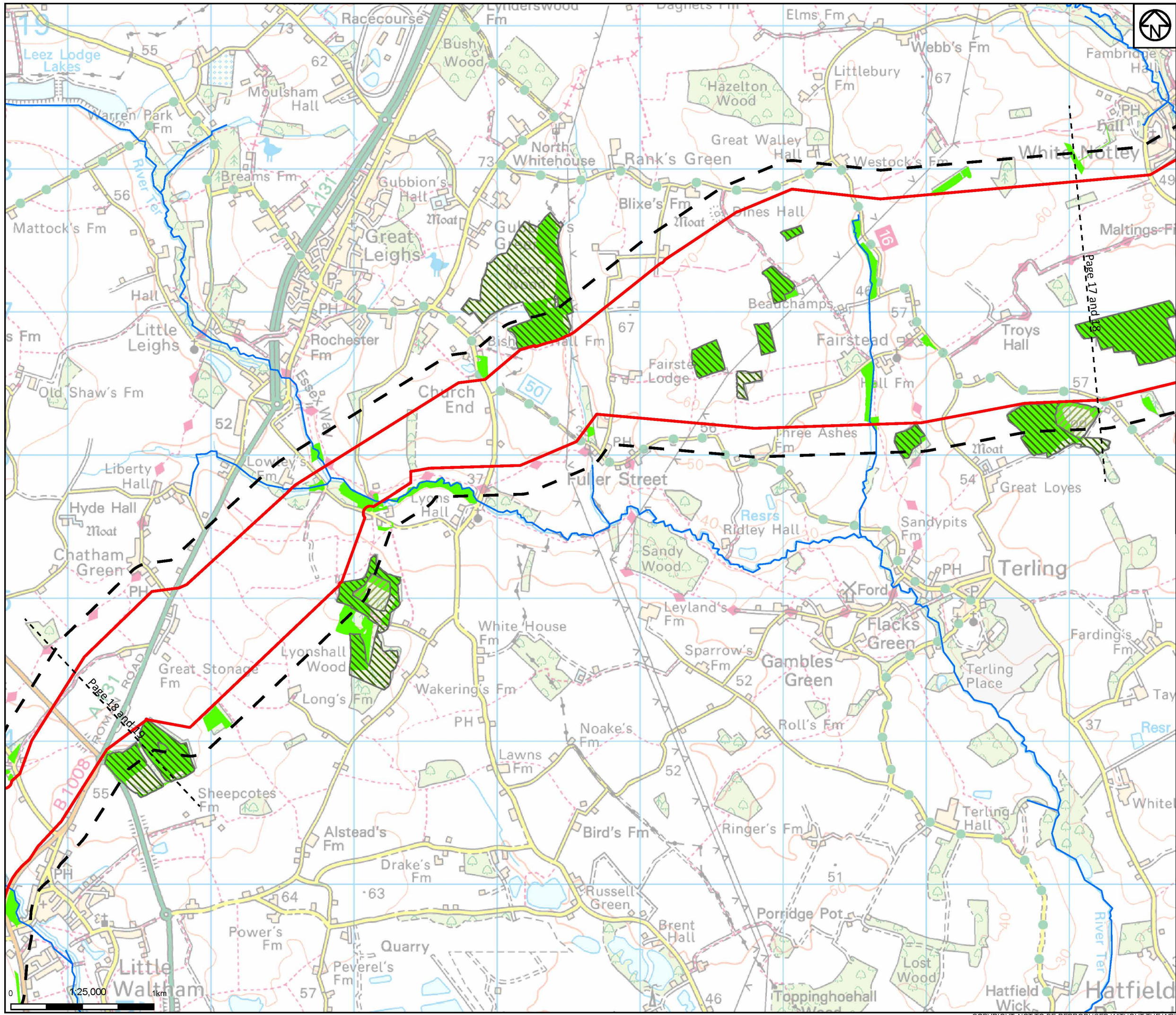
Title:
Figure 8.3
Protected / Notable Habitats
 Page 17 of 24

Designed	E.Pickering	02 NOV 22	
Drawn	K.Fischer	02 NOV 22	
Checked	A.Fell	02 NOV 22	
Approved	K.Burrows	02 NOV 22	
Scale:	1:25,000	Datum:	AOD
Original Size:	A3	Grid:	OS
Suitability Code:	A2	Project Number:	10051663

Suitability Description:
 Accepted as Concept Stage

Drawing Number:
 10051663-ARC-EBD-ZZ-DR-ZZ-00009-S2

Revision:
 P01



- Legend**
- Scoping Report Corridor
 - Study Area (200m)
 - Cut line
 - Rivers
 - Deciduous woodland
 - Ancient & Semi-Natural Woodland
 - Ancient Replanted Woodland

Shows habitat from freely available resources only.
 Notes: GB Background: Contains OS data © Crown Copyright and database right 2022
 Contains data from OS Zoomstack, Ordnance Survey 0100031673



Rev	Date	Description	Drawn	Check	Approv
01	02/11/22	INITIAL ISSUE	KF	AF	KB

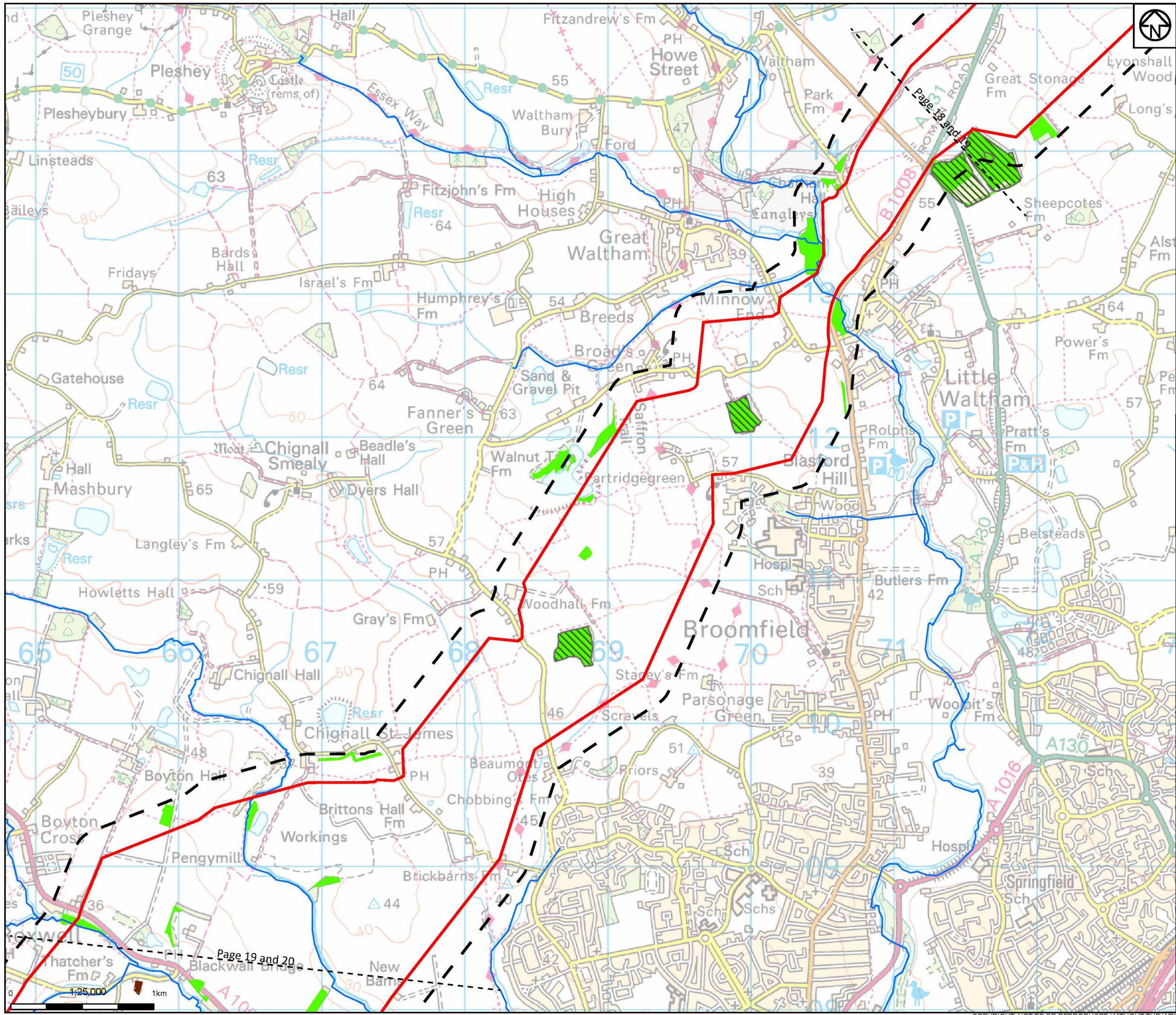
nationalgrid PROJECT: EAST ANGLIA GREEN ENERGY ENABLEMENT PROJECT

Title: **Figure 8.3 Protected / Notable Habitats**
 Page 18 of 24

Designed	E.Pickering	Date	02 NOV 22
Drawn	K.Fischer	Date	02 NOV 22
Checked	A.Fell	Date	02 NOV 22
Approved	K.Burrows	Date	02 NOV 22
Scale:	1:25,000	Datum:	AOD
Original Size:	A3	Grid:	OS
Suitability Code:	A2	Project Number:	10051663

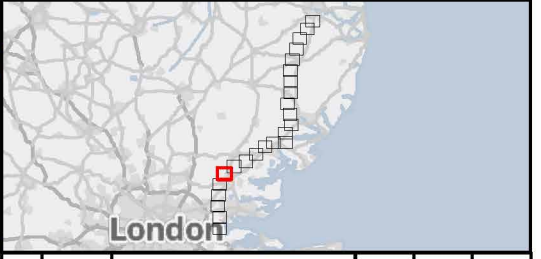
Suitability Description: Accepted as Concept Stage

Drawing Number: 10051663-ARC-EBD-ZZ-DR-ZZ-00009-S2
 Revision: P01



- Legend**
- Scoping Report Corridor
 - Study Area (200m)
 - Cut line
 - Rivers
 - Deciduous woodland
 - Traditional orchard
 - Ancient & Semi-Natural Woodland

Shows habitat from freely available resources only.
 Notes: GB Background: Contains OS data © Crown Copyright and database right 2022
 Contains data from OS Zoomstack, Ordnance Survey 0100031673



Rev	Date	Description	Drawn	Check	Approv
01	02/11/22	INITIAL ISSUE	KF	AF	KB

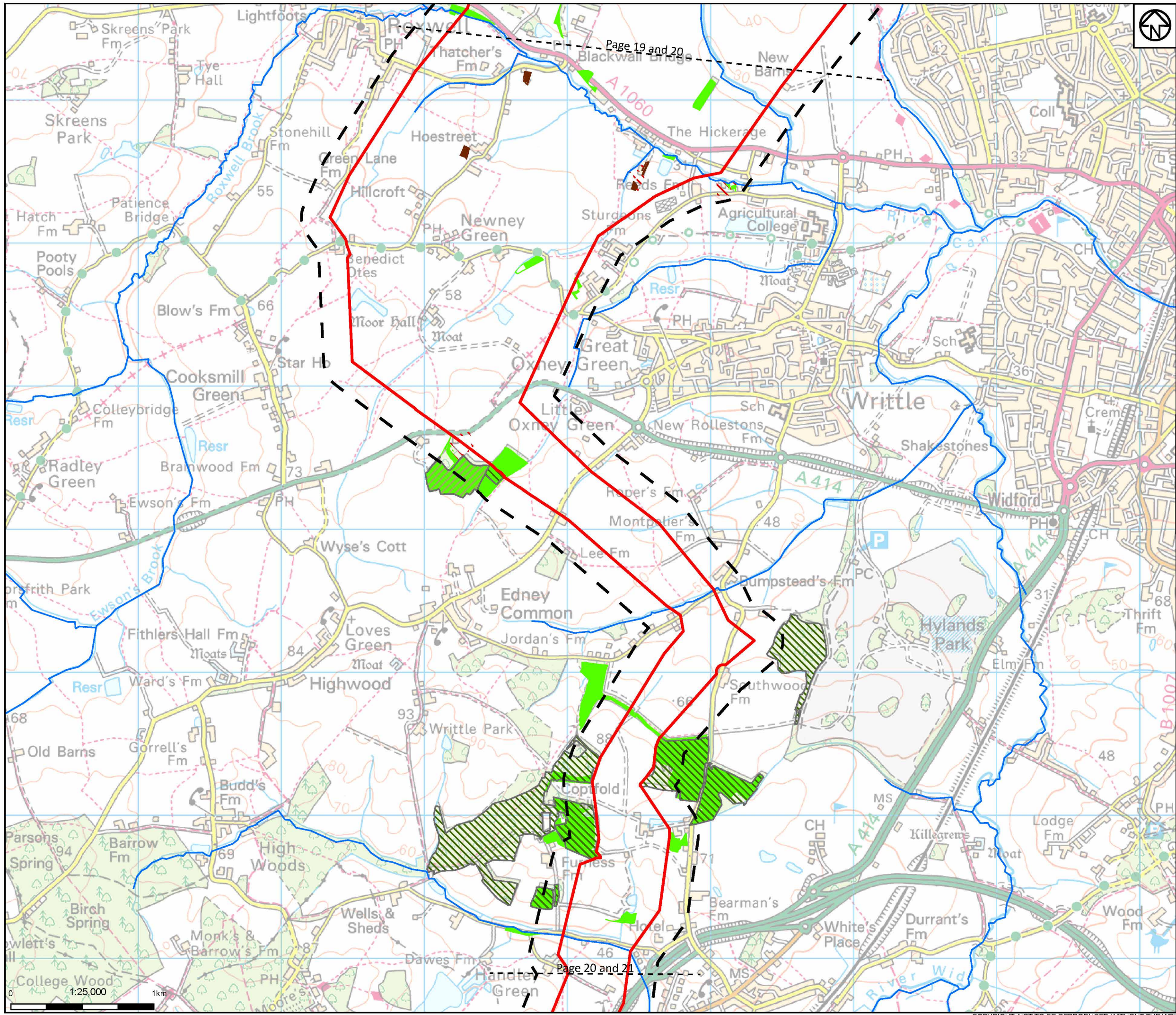
nationalgrid PROJECT: EAST ANGLIA GREEN ENERGY ENABLEMENT PROJECT

Title: **Figure 8.3 Protected / Notable Habitats**
Page 19 of 24

Designed	E.Pickering	Date	02 NOV 22
Drawn	K.Fischer	Date	02 NOV 22
Checked	A.Fell	Date	02 NOV 22
Approved	K.Burrows	Date	02 NOV 22
Scale:	1:25,000	Datum:	AOD
Original Size:	A3	Grid:	OS
Suitability Code:	A2	Project Number:	10051663

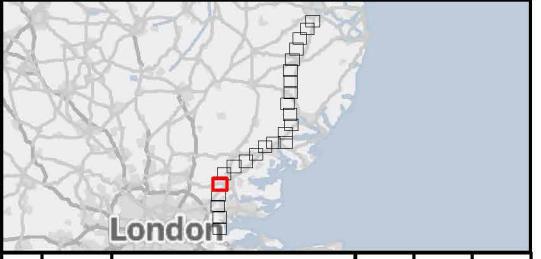
Suitability Description: Accepted as Concept Stage

Drawing Number:	10051663-ARC-EBD-ZZ-DR-ZZ-00009-S2	Revision:	P01
-----------------	------------------------------------	-----------	-----



- Legend**
- Scoping Report Corridor
 - Study Area (200m)
 - Cut line
 - Rivers
 - Deciduous woodland
 - No main habitat but additional habitats present
 - Traditional orchard
 - Ancient & Semi-Natural Woodland
 - Ancient Replanted Woodland

Shows habitat from freely available resources only.
 Notes: GB Background: Contains OS data © Crown Copyright and database right 2022
 Contains data from OS Zoomstack, Ordnance Survey 0100031673



Rev	Date	Description	Drawn	Check	Approv
01	02/11/22	INITIAL ISSUE	KF	AF	KB

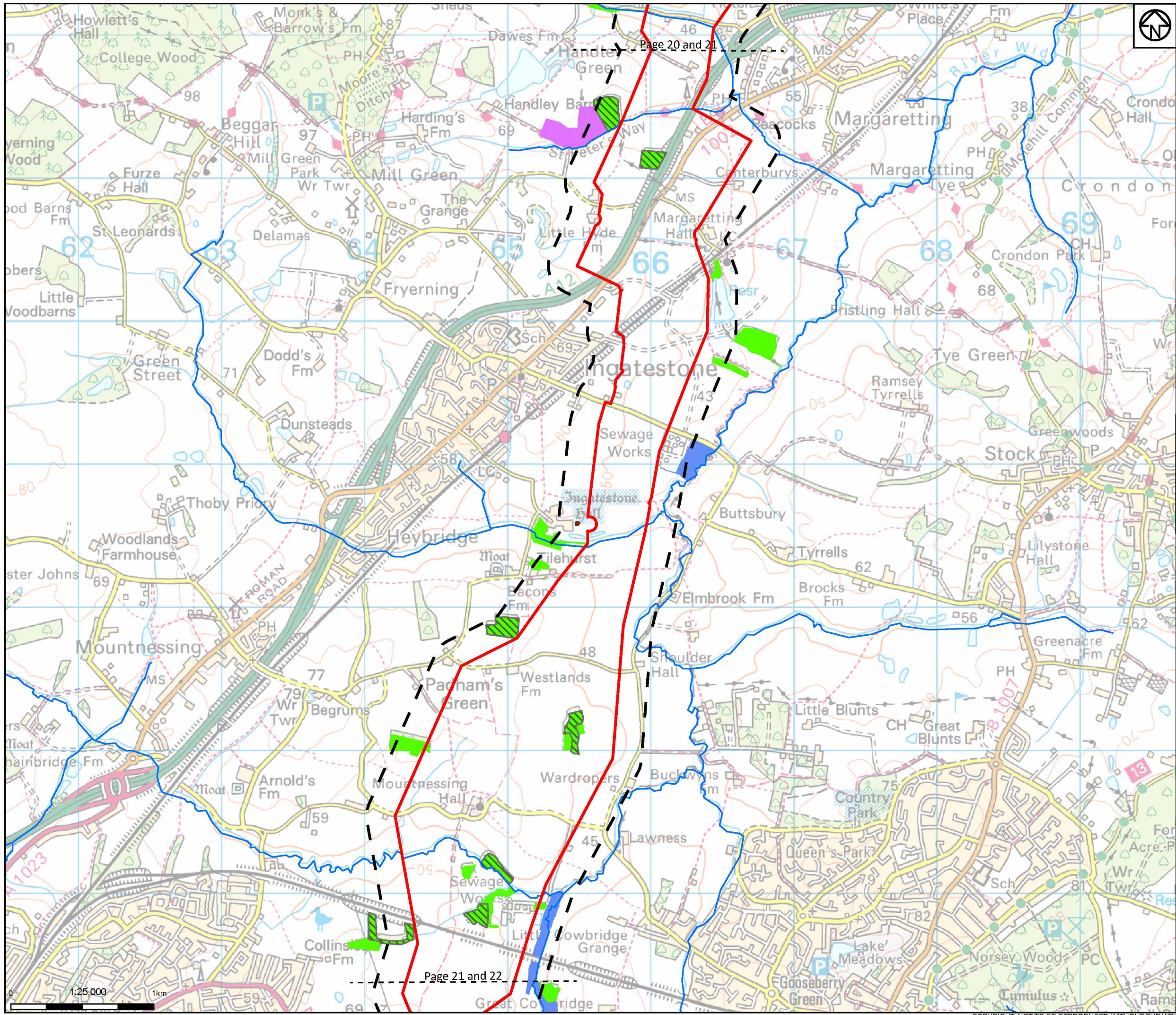
nationalgrid PROJECT: EAST ANGLIA GREEN ENERGY ENABLEMENT PROJECT

Title: **Figure 8.3 Protected / Notable Habitats**
Page 20 of 24

Designed	E.Pickering	Date	02 NOV 22
Drawn	K.Fischer	Date	02 NOV 22
Checked	A.Fell	Date	02 NOV 22
Approved	K.Burrows	Date	02 NOV 22
Scale:	1:25,000	Datum:	AOD
Original Size:	A3	Grid:	OS
Suitability Code:	A2	Project Number:	10051663

Suitability Description: Accepted as Concept Stage

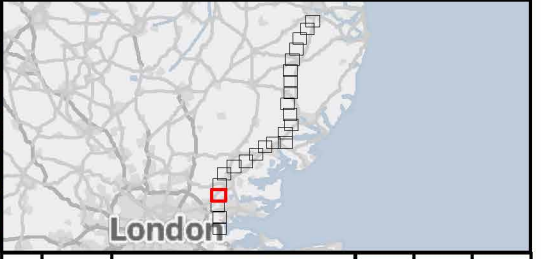
Drawing Number:	10051663-ARC-EBD-ZZ-DR-ZZ-00009-S2	Revision:	P01
-----------------	------------------------------------	-----------	-----



Legend

- Scoping Report Corridor
- Study Area (200m)
- Cut line
- Rivers
- Coastal and floodplain grazing marsh
- Deciduous woodland
- Good quality semi-improved grassland
- Traditional orchard
- Ancient & Semi-Natural Woodland

Shows habitat from freely available resources only.
 Notes: GB Background: Contains OS data © Crown Copyright and database right 2022
 Contains data from OS Zoomstack, Ordnance Survey 0100031673



Rev	Date	Description	Drawn	Check	Approv
01	02/11/22	INITIAL ISSUE	KF	AF	KB

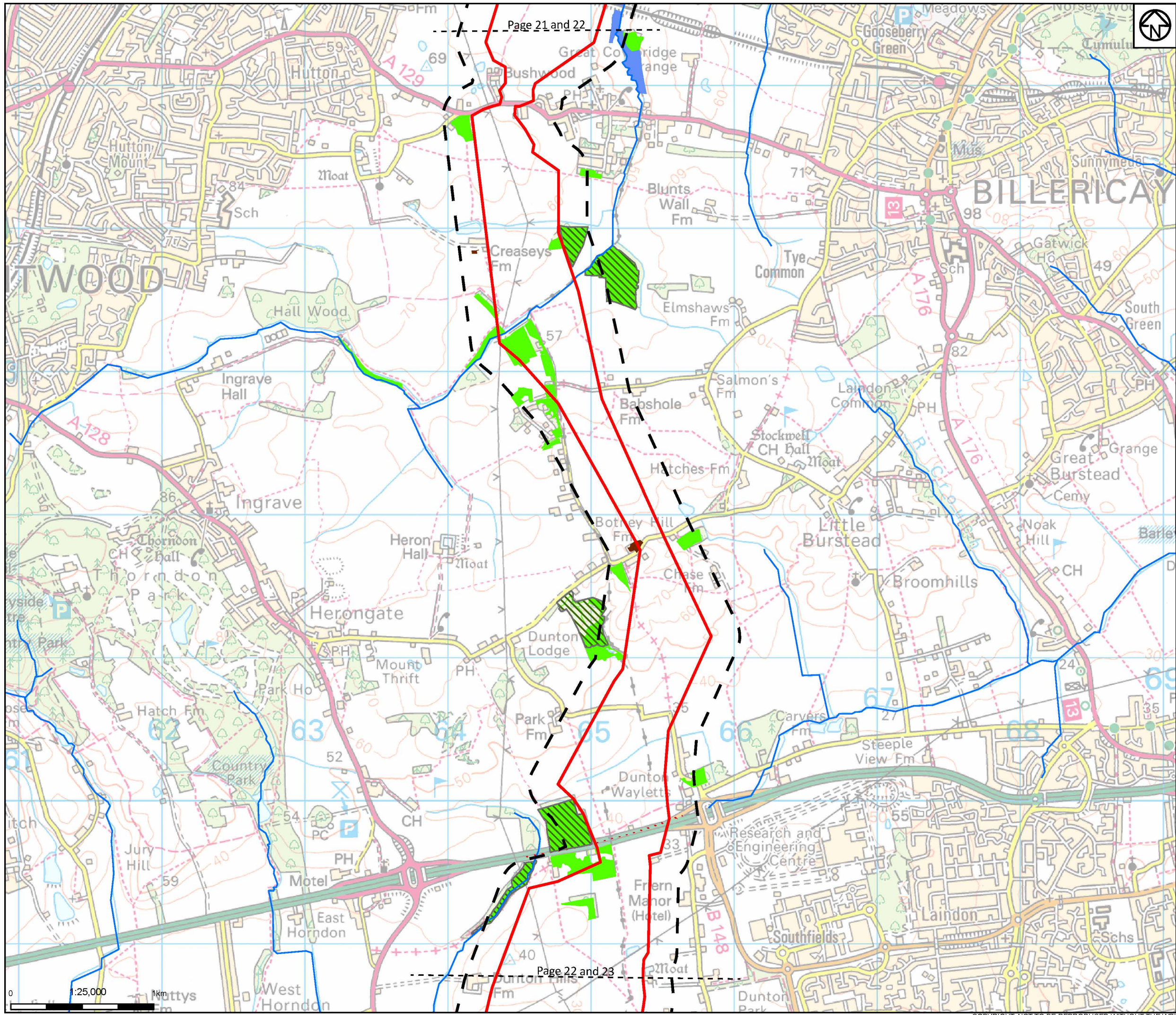
PROJECT:
 EAST ANGLIA
 GREEN ENERGY
 ENABLEMENT
 PROJECT

Title:
Figure 8.3
Protected / Notable Habitats
 Page 21 of 24

Designed	E.Pickering	Date	02 NOV 22
Drawn	K.Fischer	Date	02 NOV 22
Checked	A.Fell	Date	02 NOV 22
Approved	K.Burrows	Date	02 NOV 22
Scale:	1:25,000	Datum:	AOD
Original Size:	A3	Grid:	OS
Suitability Code:	A2	Project Number:	10051663

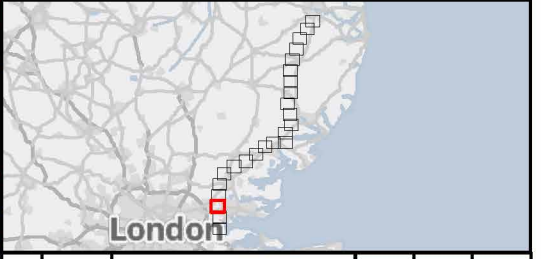
Suitability Description:
 Accepted as Concept Stage

Drawing Number:	10051663-ARC-EBD-ZZ-DR-ZZ-00009-S2	Revision:	P01
-----------------	------------------------------------	-----------	-----



- Legend**
- Scoping Report Corridor
 - Study Area (200m)
 - Cut line
 - Rivers
 - Coastal and floodplain grazing marsh
 - Deciduous woodland
 - No main habitat but additional habitats present
 - Traditional orchard
 - Ancient & Semi-Natural Woodland

Shows habitat from freely available resources only.
 Notes: GB Background: Contains OS data © Crown Copyright and database right 2022
 Contains data from OS Zoomstack, Ordnance Survey 0100031673



Rev	Date	Description	Drawn	Check	Approv
01	02/11/22	INITIAL ISSUE	KF	AF	KB

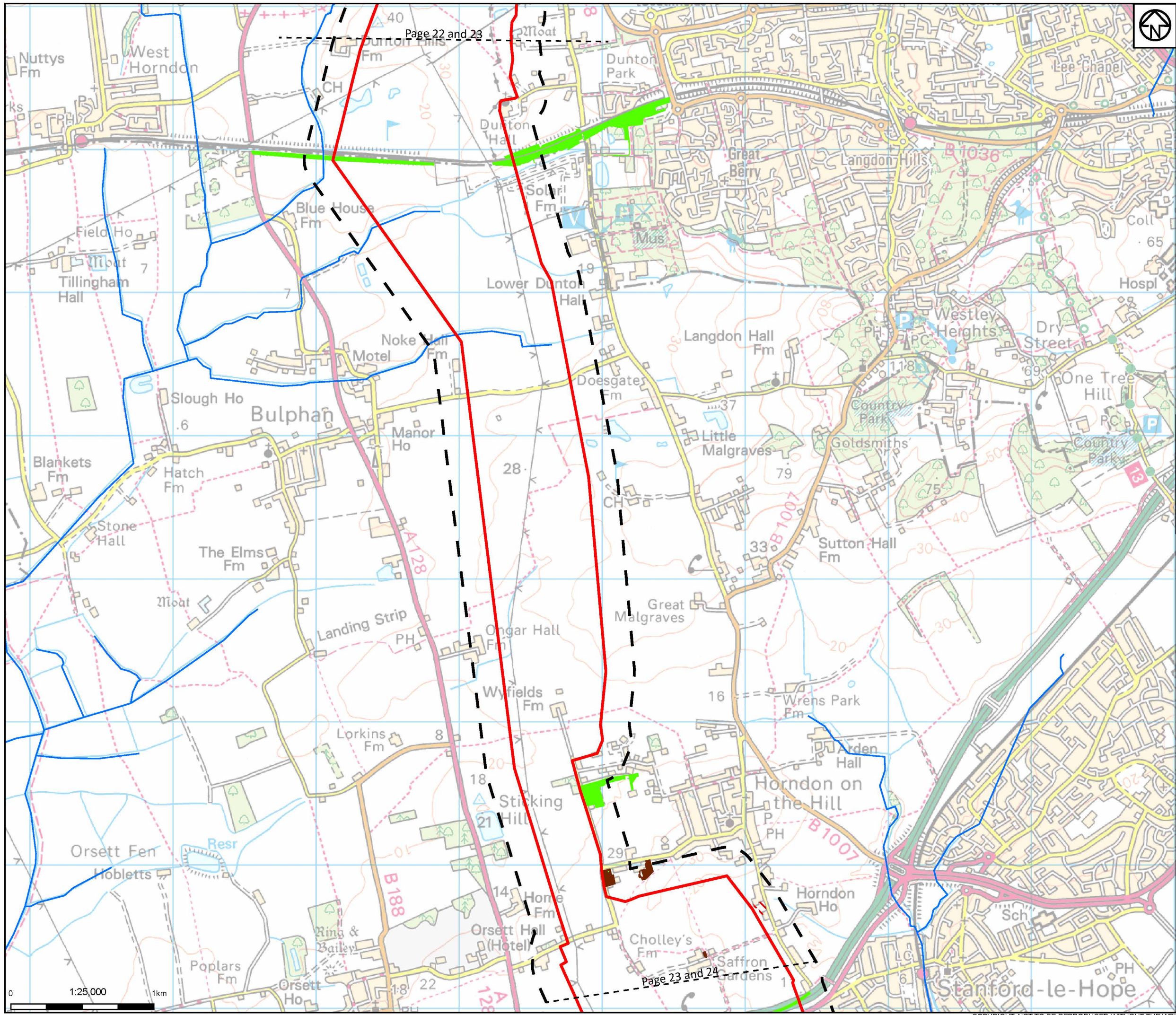
nationalgrid PROJECT: EAST ANGLIA GREEN ENERGY ENABLEMENT PROJECT

Title: **Figure 8.3 Protected / Notable Habitats Page 22 of 24**

Designed	E.Pickering	Date	02 NOV 22
Drawn	K.Fischer	Date	02 NOV 22
Checked	A.Fell	Date	02 NOV 22
Approved	K.Burrows	Date	02 NOV 22
Scale:	1:25,000	Datum:	AOD
Original Size:	A3	Grid:	OS
Suitability Code:	A2	Project Number:	10051663

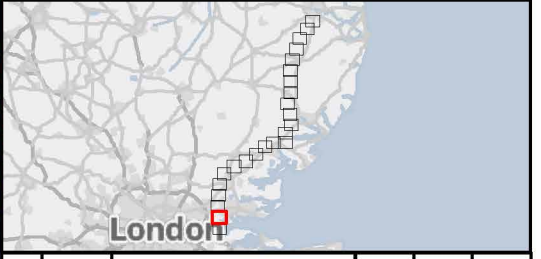
Suitability Description: Accepted as Concept Stage

Drawing Number: 10051663-ARC-EBD-ZZ-DR-ZZ-00009-S2 Revision: P01



- Legend**
- Scoping Report Corridor
 - Study Area (200m)
 - Cut line
 - Rivers
 - Deciduous woodland
 - No main habitat but additional habitats present
 - Traditional orchard

Shows habitat from freely available resources only.
 Notes: GB Background: Contains OS data © Crown Copyright and database right 2022
 Contains data from OS Zoomstack, Ordnance Survey 0100031673



Rev	Date	Description	Drawn	Check	Approv
01	02/11/22	INITIAL ISSUE	KF	AF	KB

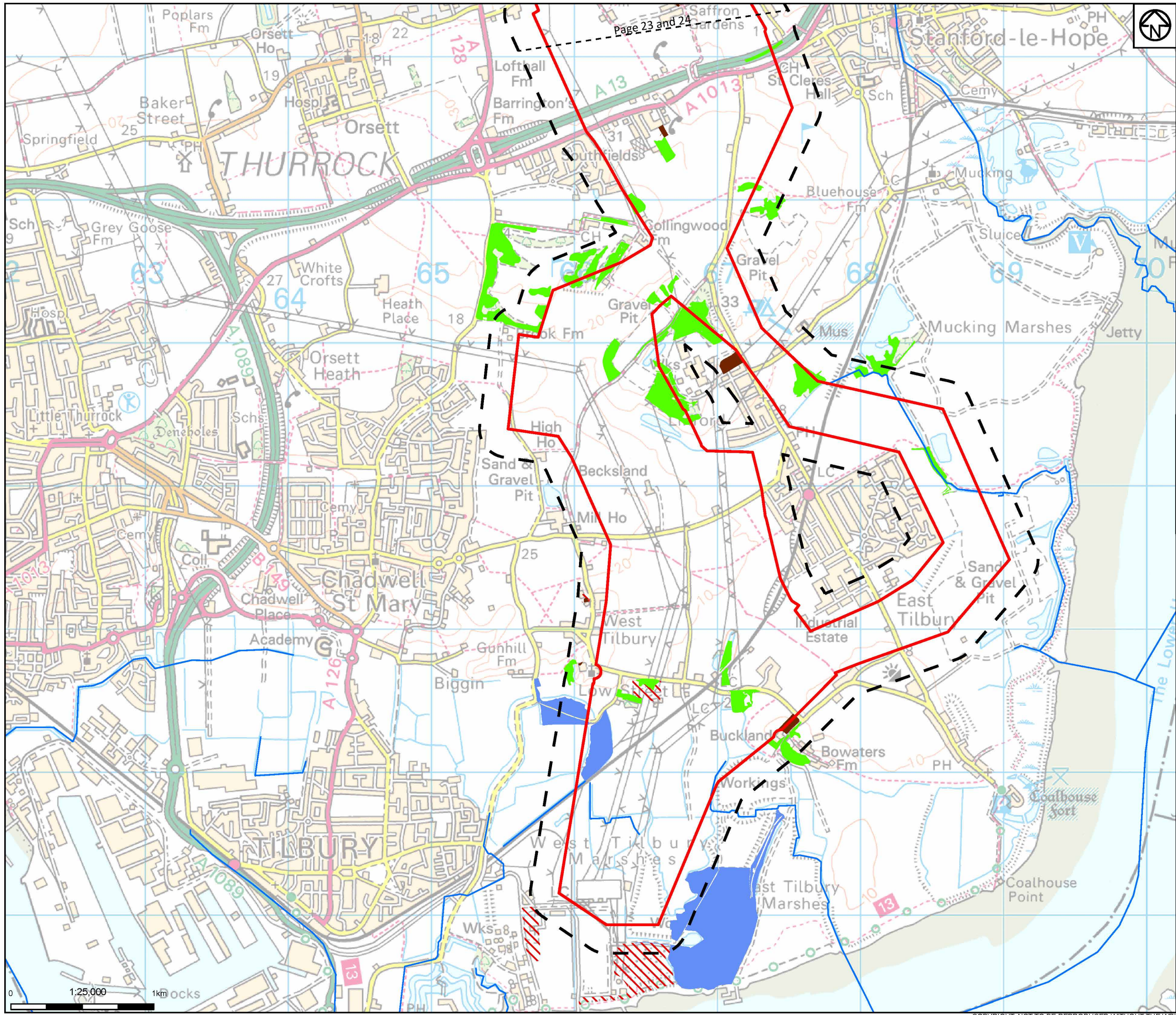
nationalgrid PROJECT: EAST ANGLIA GREEN ENERGY ENABLEMENT PROJECT

Title: **Figure 8.3 Protected / Notable Habitats Page 23 of 24**

Designed	E.Pickering	Date	02 NOV 22
Drawn	K.Fischer	Date	02 NOV 22
Checked	A.Fell	Date	02 NOV 22
Approved	K.Burrows	Date	02 NOV 22
Scale:	1:25,000	Datum:	AOD
Original Size:	A3	Grid:	OS
Suitability Code:	A2	Project Number:	10051663

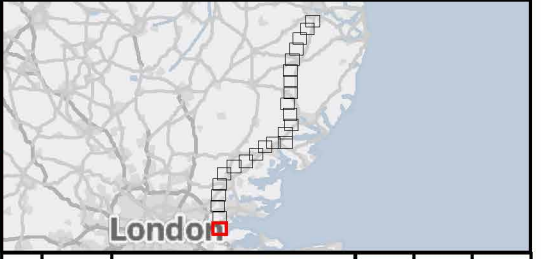
Suitability Description: **Accepted as Concept Stage**

Drawing Number:	10051663-ARC-EBD-ZZ-DR-ZZ-00009-S2	Revision:	P01
-----------------	------------------------------------	-----------	-----



- Legend**
- Scoping Report Corridor
 - Study Area (200m)
 - Cut line
 - Rivers
 - Coastal and floodplain grazing marsh
 - Deciduous woodland
 - No main habitat but additional habitats present
 - Traditional orchard

Shows habitat from freely available resources only.
 Notes: GB Background: Contains OS data © Crown Copyright and database right 2022
 Contains data from OS Zoomstack, Ordnance Survey 0100031673



Rev	Date	Description	Drawn	Check	Approv
01	02/11/22	INITIAL ISSUE	KF	AF	KB

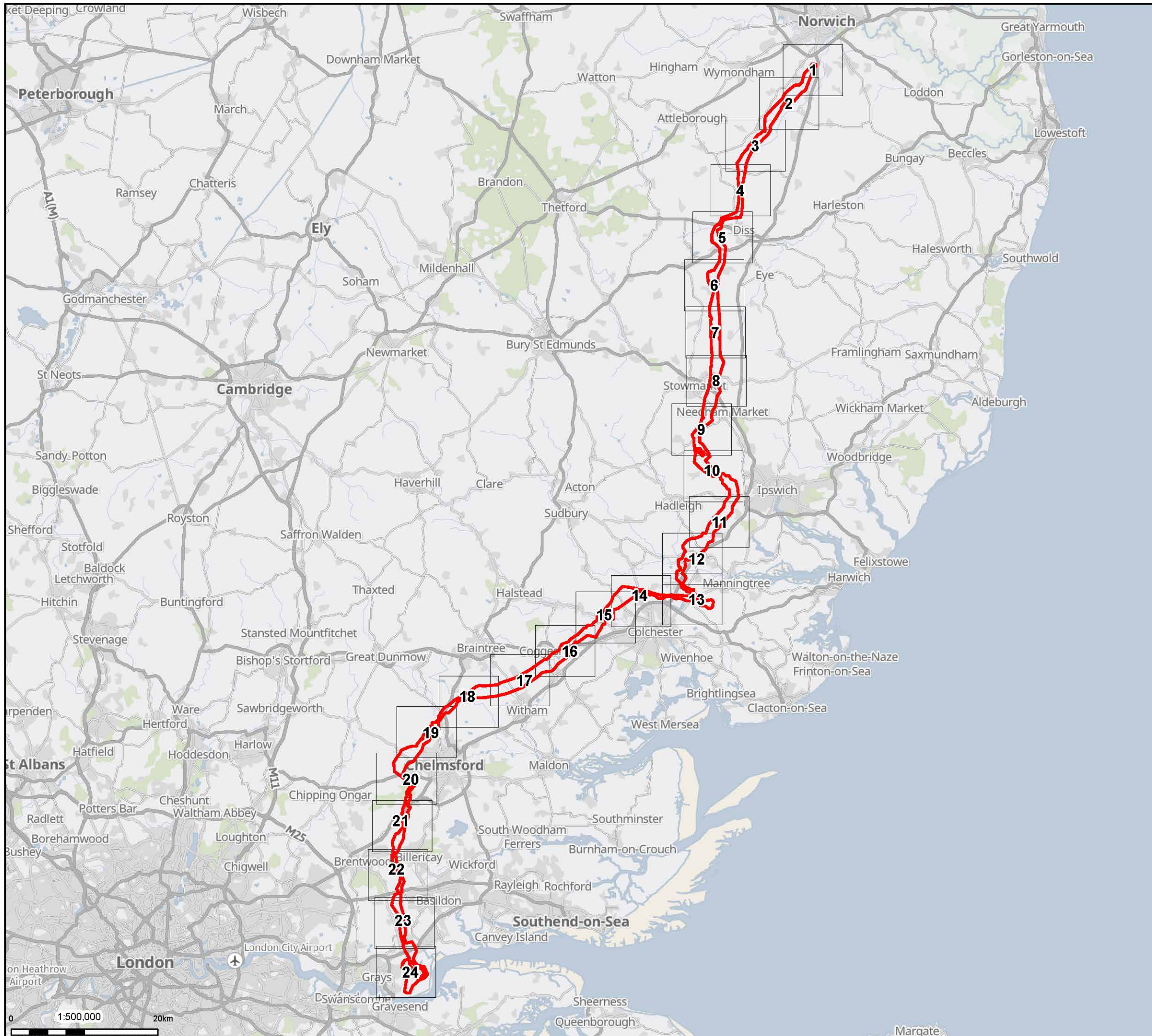
nationalgrid PROJECT: EAST ANGLIA GREEN ENERGY ENABLEMENT PROJECT


Title: **Figure 8.3 Protected / Notable Habitats Page 24 of 24**

Designed	E.Pickering	Date	02 NOV 22
Drawn	K.Fischer	Date	02 NOV 22
Checked	A.Fell	Date	02 NOV 22
Approved	K.Burrows	Date	02 NOV 22
Scale:	1:25,000	Datum:	AOD
Original Size:	A3	Grid:	OS
Suitability Code:	A2	Project Number:	10051663

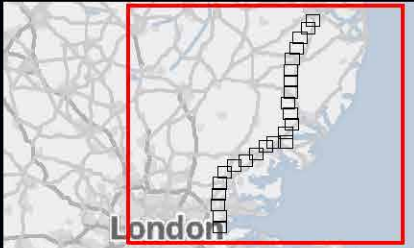
Suitability Description: Accepted as Concept Stage

Drawing Number:	10051663-ARC-EBD-ZZ-DR-ZZ-00009-S2	Revision:	P01
-----------------	------------------------------------	-----------	-----



Legend
 Scoping Report Corridor
 Boxes represent the extent of the following pages

Notes: GB Background: Contains OS data © Crown Copyright and database right 2022.
 Contains data from OS Zoomstack, Ordnance Survey 0100031673



Rev	Date	Description	Drawn	Check	Approv
01	02/11/22	INITIAL ISSUE	KF	AF	KB

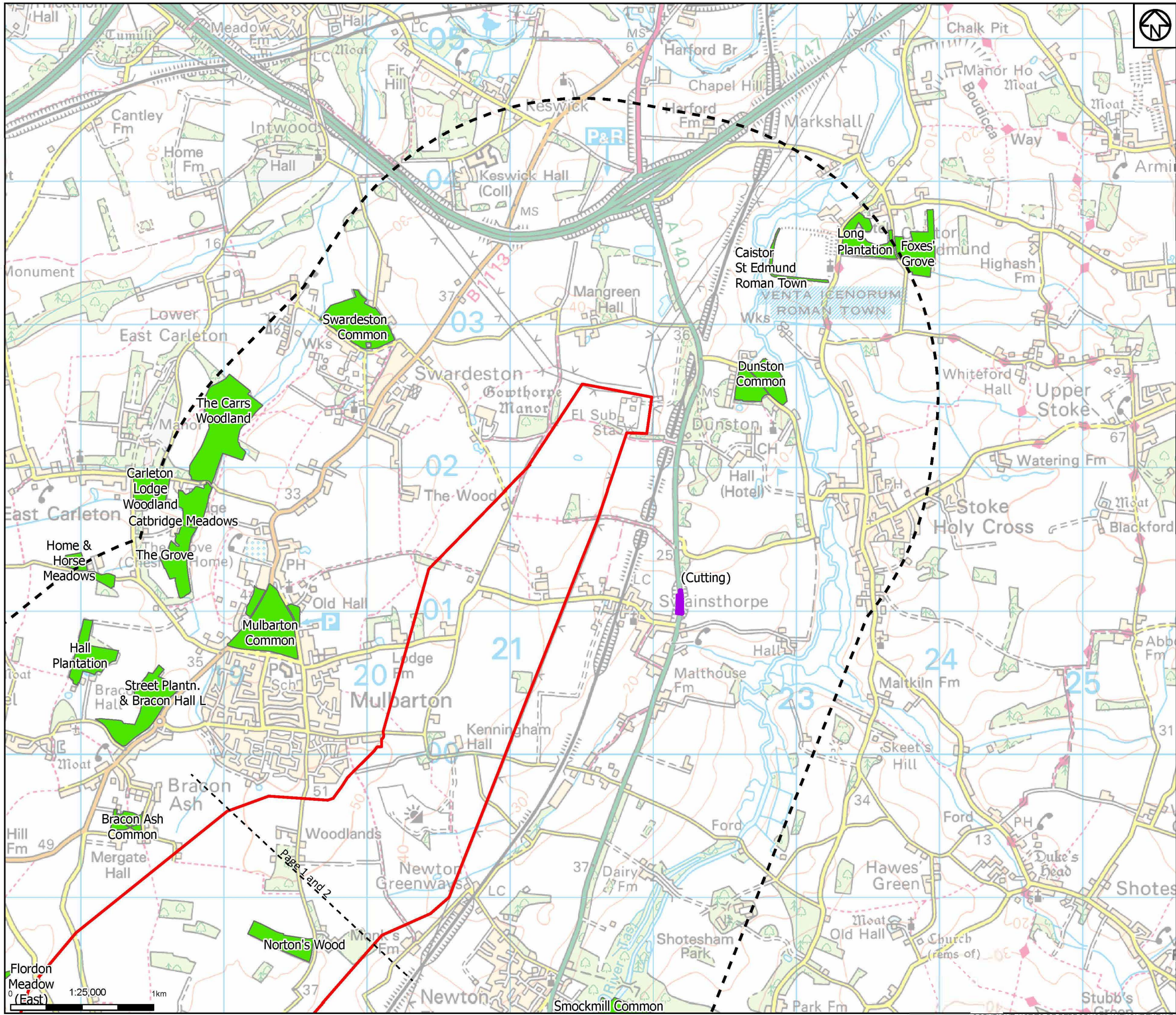
nationalgrid PROJECT: EAST ANGLIA GREEN ENERGY ENABLEMENT PROJECT

Title:
**Figure 8.4
 Local Non-Statutory Sites
 Designated for Biodiversity
 Overview**

Designed	E.Pickering	Date	02 NOV 22
Drawn	K.Fischer	Date	02 NOV 22
Checked	A.Fell	Date	02 NOV 22
Approved	K.Burrows	Date	02 NOV 22
Scale:	1:500,000	Datum:	AOD
Original Size:	A3	Grid:	OS
Suitability Code:	A2	Project Number:	10051663

Suitability Description:
Accepted as Concept Stage

Drawing Number: 10051663-ARC-EBD-ZZ-DR-ZZ-00010-S2
 Revision: P01



Legend

- Scoping Report Corridor
- Study Area (2km)
- County Wildlife Sites
- Roadside Nature Reserves
- Cut line

Notes: GB Background: Contains OS data ● Crown Copyright and database right 2022
Contains data from OS Zoomstack. Ordnance Survey 0100031673



Rev	Date	Description	Drawn	Check	Approv
01	02/11/22	INITIAL ISSUE	KF	AF	KB

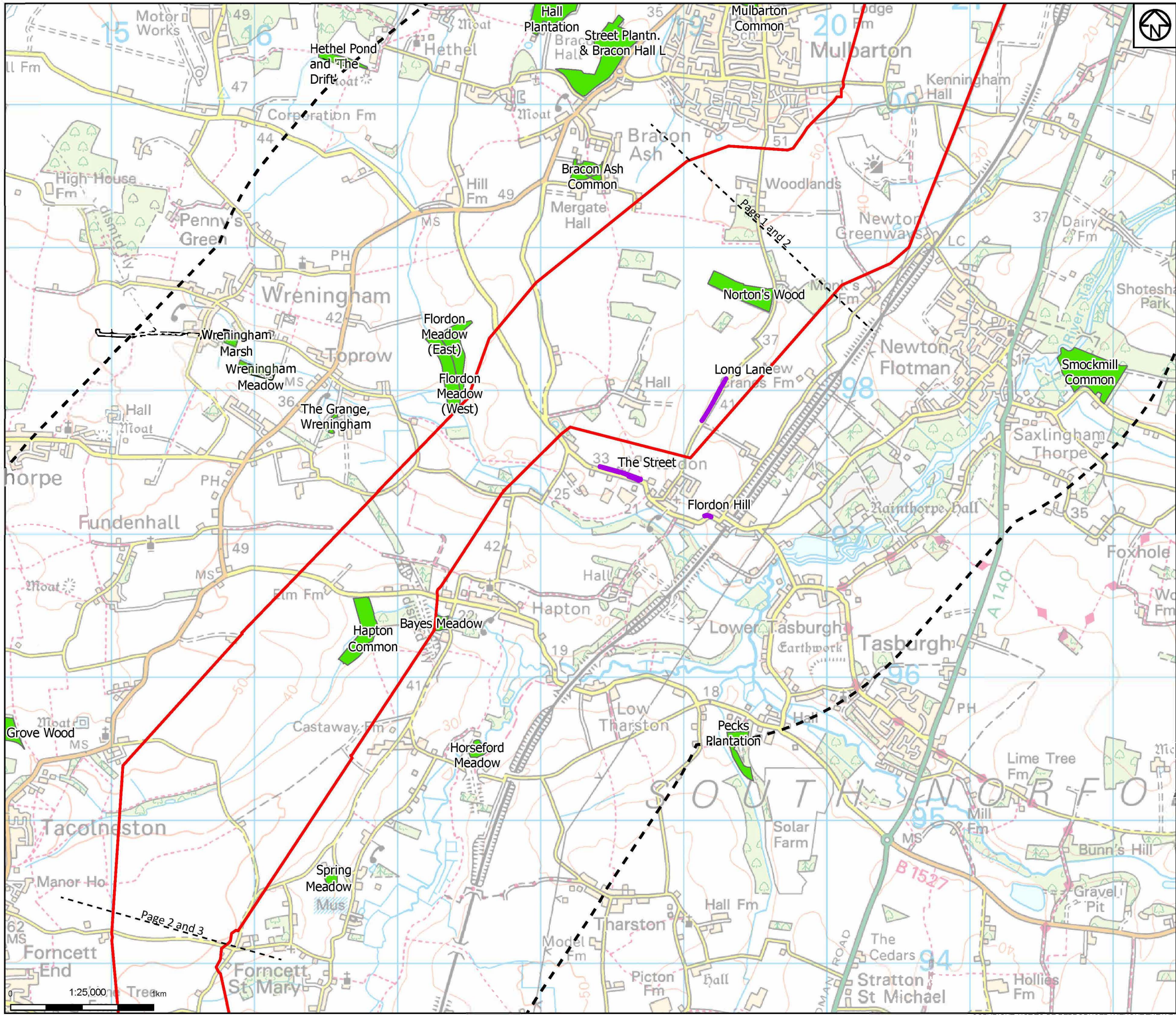
nationalgrid PROJECT: EAST ANGLIA GREEN ENERGY ENABLEMENT PROJECT

Title: **Figure 8.4 Local Non-Statutory Sites Designated for Biodiversity**
Page 1 of 24

Designed	E.Pickering	02 NOV 22	
Drawn	K.Fischer	02 NOV 22	
Checked	A.Fell	02 NOV 22	
Approved	K.Burrows	02 NOV 22	
Scale:	1:25,000	Datum:	AOD
Original Size:	A3	Grid:	OS
Suitability Code:	A2	Project Number:	10051663

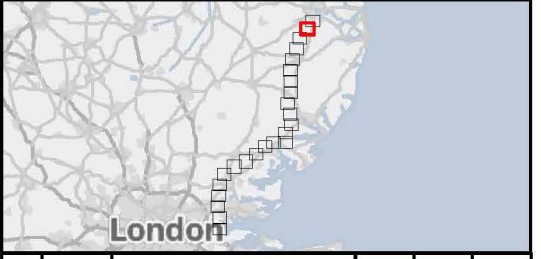
Suitability Description: **Accepted as Concept Stage**

Drawing Number:	10051663-ARC-EBD-ZZ-DR-ZZ-00010-S2	Revision:	P01
-----------------	------------------------------------	-----------	-----



- Legend**
- Scoping Report Corridor
 - Study Area (2km)
 - County Wildlife Sites
 - Roadside Nature Reserves
 - Cut line

Notes: GB Background: Contains OS data ● Crown Copyright and database right 2022
Contains data from OS Zoomstack. Ordnance Survey 0100031673



Rev	Date	Description	Drawn	Check	Approv
01	02/11/22	INITIAL ISSUE	KF	AF	KB

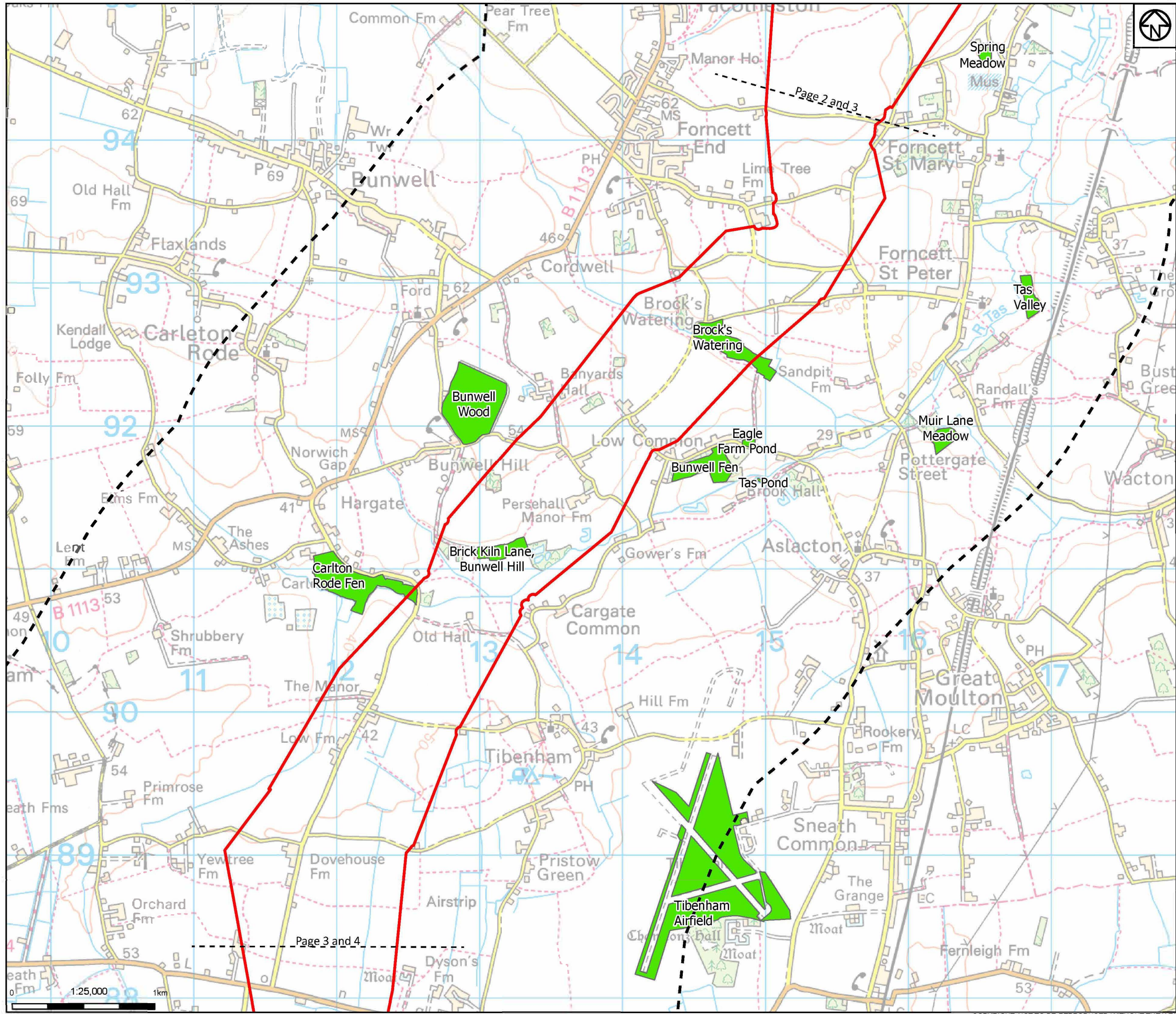
nationalgrid PROJECT: EAST ANGLIA GREEN ENERGY ENABLEMENT PROJECT

Title: **Figure 8.4
Local Non-Statutory Sites
Designated for Biodiversity
Page 2 of 24**

Designed	E.Pickering	02 NOV 22	
Drawn	K.Fischer	02 NOV 22	
Checked	A.Fell	02 NOV 22	
Approved	K.Burrows	02 NOV 22	
Scale:	1:25,000	Datum:	AOD
Original Size:	A3	Grid:	OS
Suitability Code:	A2	Project Number:	10051663

Suitability Description: Accepted as Concept Stage

Drawing Number: 10051663-ARC-EBD-ZZ-DR-ZZ-00010-S2
Revision: P01



- Legend**
- Scoping Report Corridor
 - Study Area (2km)
 - County Wildlife Sites
 - Cut line

Notes: GB Background: Contains OS data ● Crown Copyright and database right 2022
Contains data from OS Zoomstack. Ordnance Survey 0100031673



Rev	Date	Description	Drawn	Check	Approv
01	02/11/22	INITIAL ISSUE	KF	AF	KB

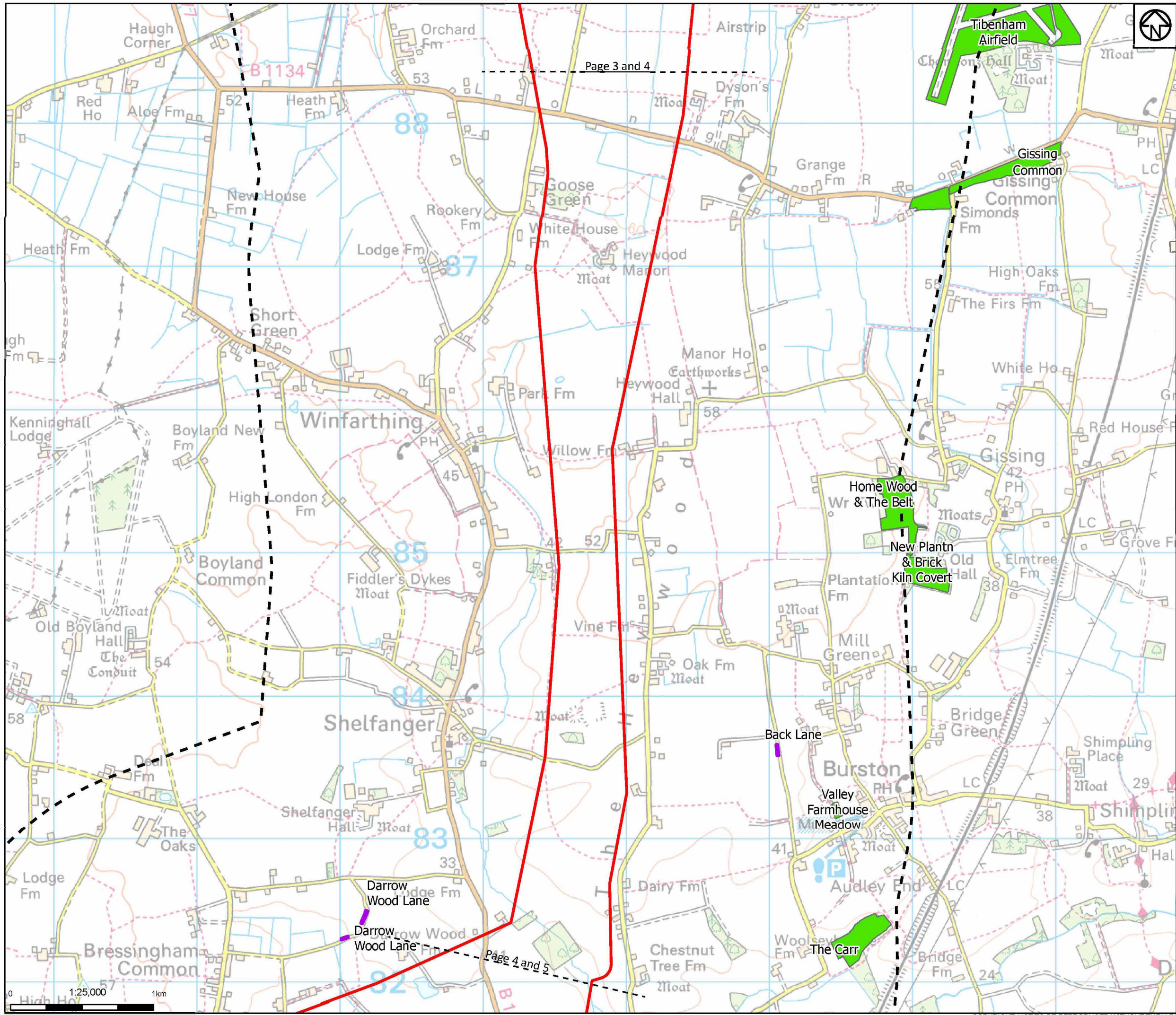
nationalgrid PROJECT: EAST ANGLIA GREEN ENERGY ENABLEMENT PROJECT

Title: **Figure 8.4
Local Non-Statutory Sites
Designated for Biodiversity
Page 3 of 24**

Designed	E.Pickering	02 NOV 22	
Drawn	K.Fischer	02 NOV 22	
Checked	A.Fell	02 NOV 22	
Approved	K.Burrows	02 NOV 22	
Scale:	1:25,000	Datum:	AOD
Original Size:	A3	Grid:	OS
Suitability Code:	A2	Project Number:	10051663

Suitability Description: **Accepted as Concept Stage**

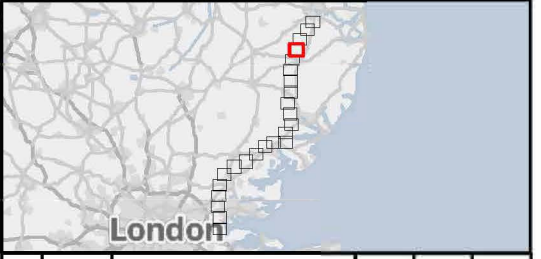
Drawing Number: **10051663-ARC-EBD-ZZ-DR-ZZ-00010-S2** Revision: **P01**



Legend

- Scoping Report Corridor
- Study Area (2km)
- County Wildlife Sites
- Roadside Nature Reserves
- Cut line

Notes: GB Background: Contains OS data ● Crown Copyright and database right 2022
Contains data from OS Zoomstack. Ordnance Survey 0100031673



Rev	Date	Description	Drawn	Check	Approv
01	02/11/22	INITIAL ISSUE	KF	AF	KB

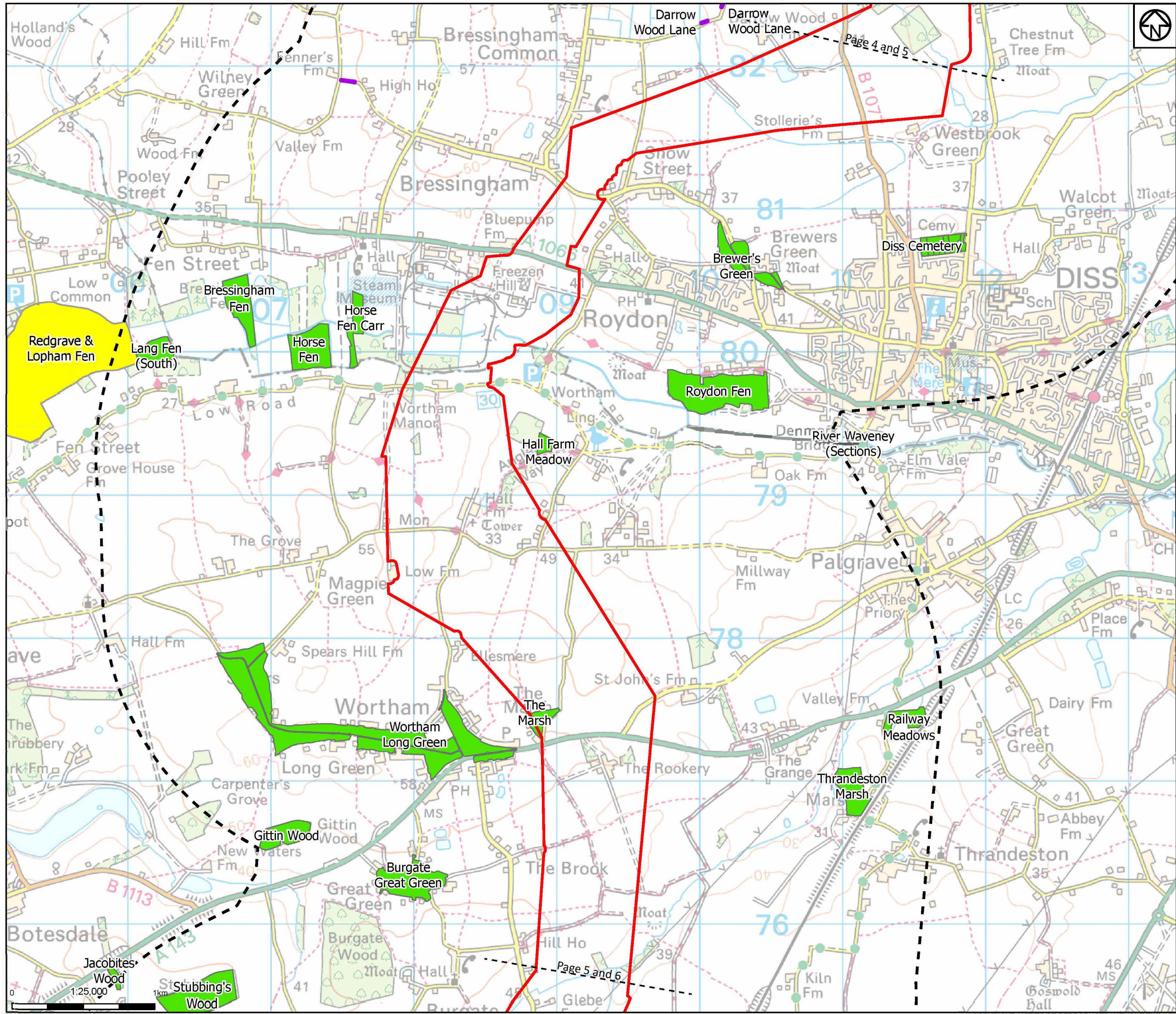
nationalgrid PROJECT: EAST ANGLIA GREEN ENERGY ENABLEMENT PROJECT

Title: **Figure 8.4 Local Non-Statutory Sites Designated for Biodiversity Page 4 of 24**

Designed	E.Pickering	02 NOV 22	
Drawn	K.Fischer	02 NOV 22	
Checked	A.Fell	02 NOV 22	
Approved	K.Burrows	02 NOV 22	
Scale:	1:25,000	Datum:	AOD
Original Size:	A3	Grid:	OS
Suitability Code:	A2	Project Number:	10051663

Suitability Description: **Accepted as Concept Stage**

Drawing Number: **10051663-ARC-EBD-ZZ-DR-ZZ-00010-S2** Revision: **P01**



- Legend**
- Scoping Report Corridor
 - Study Area (2km)
 - County Wildlife Sites
 - Roadside Nature Reserves
 - Cut line
 - National Nature Reserve

Notes: GB Background: Contains OS data ● Crown Copyright and database right 2022
Contains data from OS Zoomstack. Ordnance Survey 0100031673



Rev	Date	Description	Drawn	Check	Approv
01	02/11/22	INITIAL ISSUE	KF	AF	KB

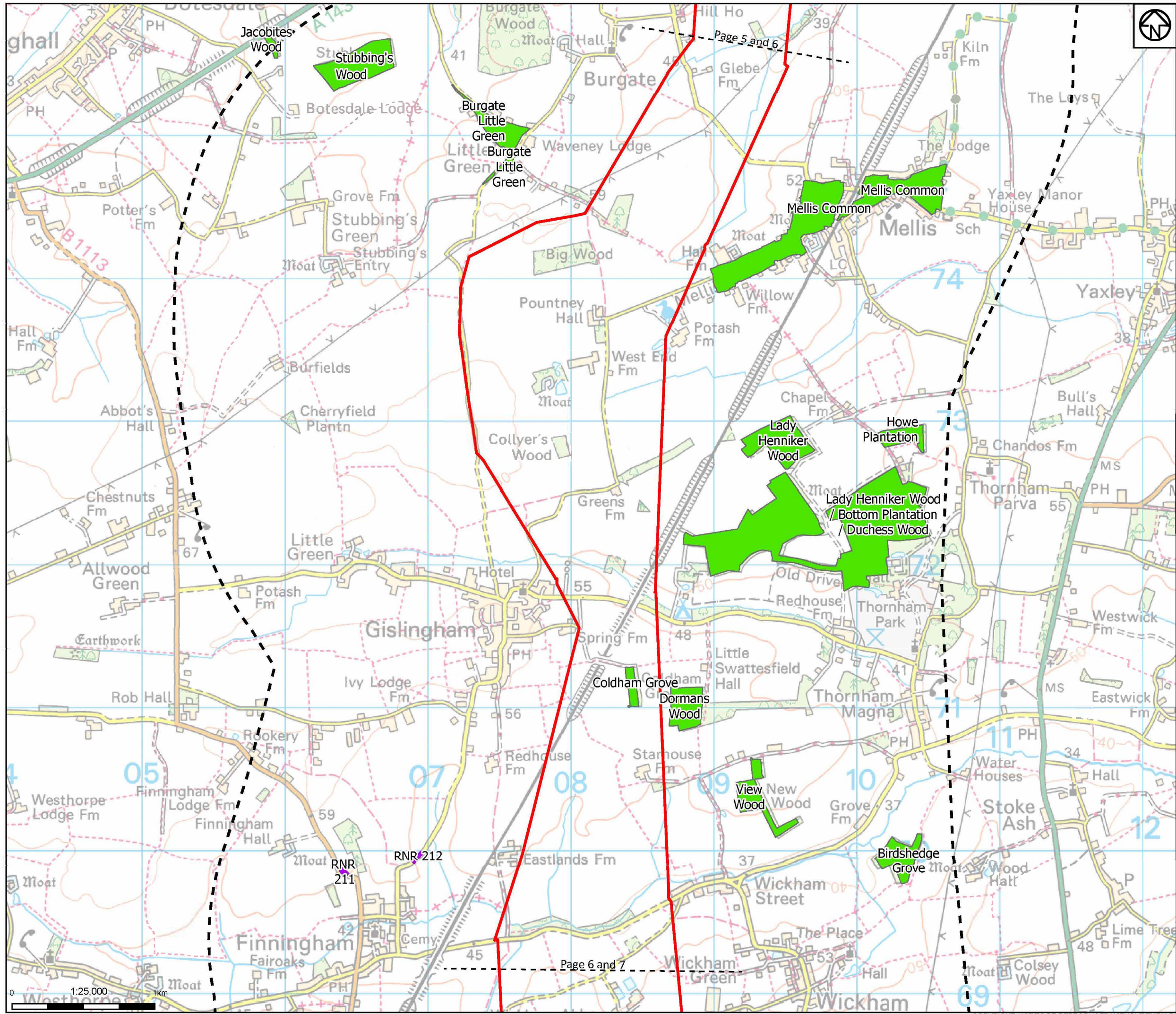
nationalgrid PROJECT: EAST ANGLIA GREEN ENERGY ENABLEMENT PROJECT

Title: **Figure 8.4 Local Non-Statutory Sites Designated for Biodiversity**
Page 5 of 24

Designed	E.Pickering	02 NOV 22	
Drawn	K.Fischer	02 NOV 22	
Checked	A.Fell	02 NOV 22	
Approved	K.Burrows	02 NOV 22	
Scale:	1:25,000	Datum:	AOD
Original Size:	A3	Grid:	OS
Suitability Code:	A2	Project Number:	10051663

Suitability Description: **Accepted as Concept Stage**

Drawing Number: 10051663-ARC-EBD-ZZ-DR-ZZ-00010-S2
Revision: P01



Legend

- Scoping Report Corridor
- Study Area (2km)
- County Wildlife Sites
- Roadside Nature Reserves
- Cut line

Notes: GB Background: Contains OS data ● Crown Copyright and database right 2022
Contains data from OS Zoomstack. Ordnance Survey 0100031673



Rev	Date	Description	Drawn	Check	Approv
01	02/11/22	INITIAL ISSUE	KF	AF	KB

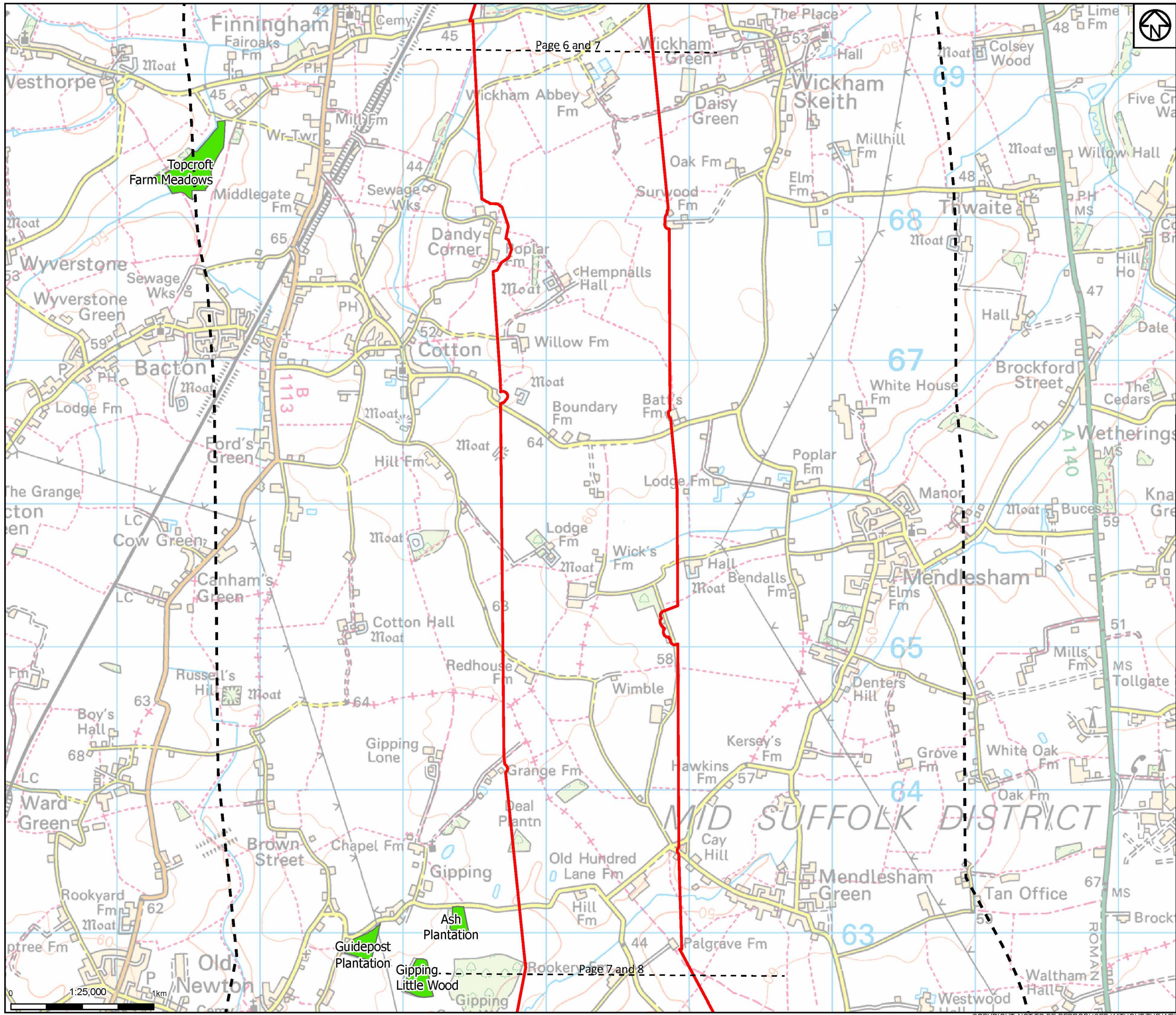
nationalgrid PROJECT: EAST ANGLIA GREEN ENERGY ENABLEMENT PROJECT

Title: **Figure 8.4 Local Non-Statutory Sites Designated for Biodiversity**
Page 6 of 24

Designed	E.Pickering	02 NOV 22	
Drawn	K.Fischer	02 NOV 22	
Checked	A.Fell	02 NOV 22	
Approved	K.Burrows	02 NOV 22	
Scale:	1:25,000	Datum:	AOD
Original Size:	A3	Grid:	OS
Suitability Code:	A2	Project Number:	10051663

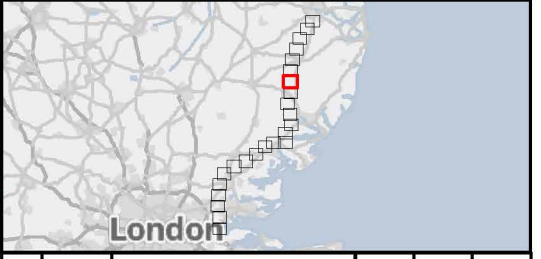
Suitability Description: Accepted as Concept Stage

Drawing Number: 10051663-ARC-EBD-ZZ-DR-ZZ-00010-S2
Revision: P01



- Legend
- Scoping Report Corridor
 - Study Area (2km)
 - County Wildlife Sites
 - Cut line

Notes: GB Background: Contains OS data © Crown Copyright and database right 2022
Contains data from OS Zoomstack. Ordnance Survey 0100031673



Rev	Date	Description	Drawn	Check	Approv
01	02/11/22	INITIAL ISSUE	KF	AF	KB

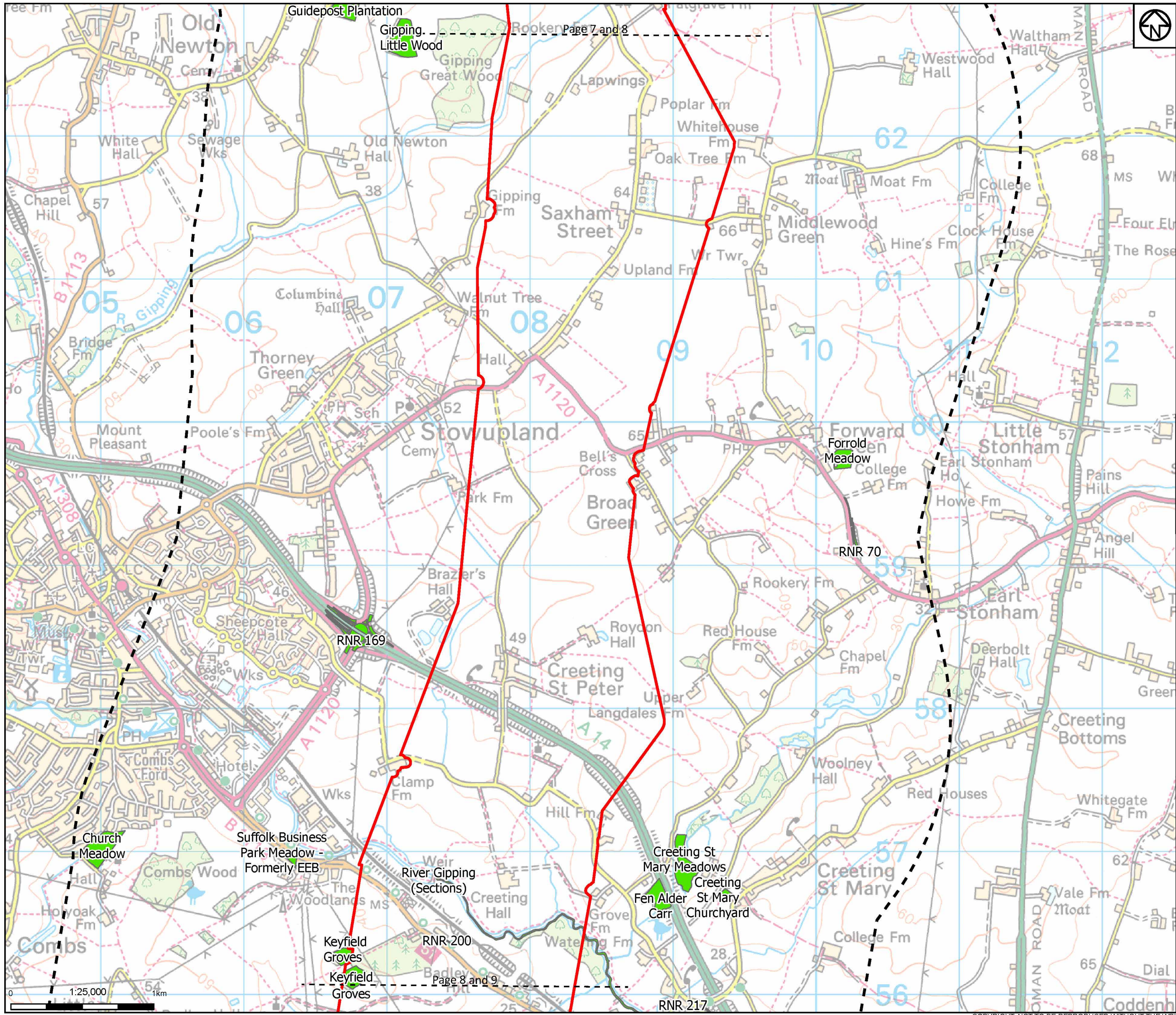
nationalgrid PROJECT: EAST ANGLIA GREEN ENERGY ENABLEMENT PROJECT

Title: **Figure 8.4
Local Non-Statutory Sites
Designated for Biodiversity
Page 7 of 24**

Designed	E.Pickering	Date	02 NOV 22
Drawn	K.Fischer	Date	02 NOV 22
Checked	A.Fell	Date	02 NOV 22
Approved	K.Burrows	Date	02 NOV 22
Scale:	1:25,000	Datum:	AOD
Original Size:	A3	Grid:	OS
Suitability Code:	A2	Project Number:	10051663

Suitability Description: Accepted as Concept Stage

Drawing Number:	10051663-ARC-EBD-ZZ-DR-ZZ-00010-S2	Revision:	P01
-----------------	------------------------------------	-----------	-----



- Legend**
- Scoping Report Corridor
 - Study Area (2km)
 - County Wildlife Sites
 - Cut line

Notes: GB Background: Contains OS data © Crown Copyright and database right 2022
Contains data from OS Zoomstack. Ordnance Survey 0100031673



Rev	Date	Description	Drawn	Check	Approv
01	02/11/22	INITIAL ISSUE	KF	AF	KB

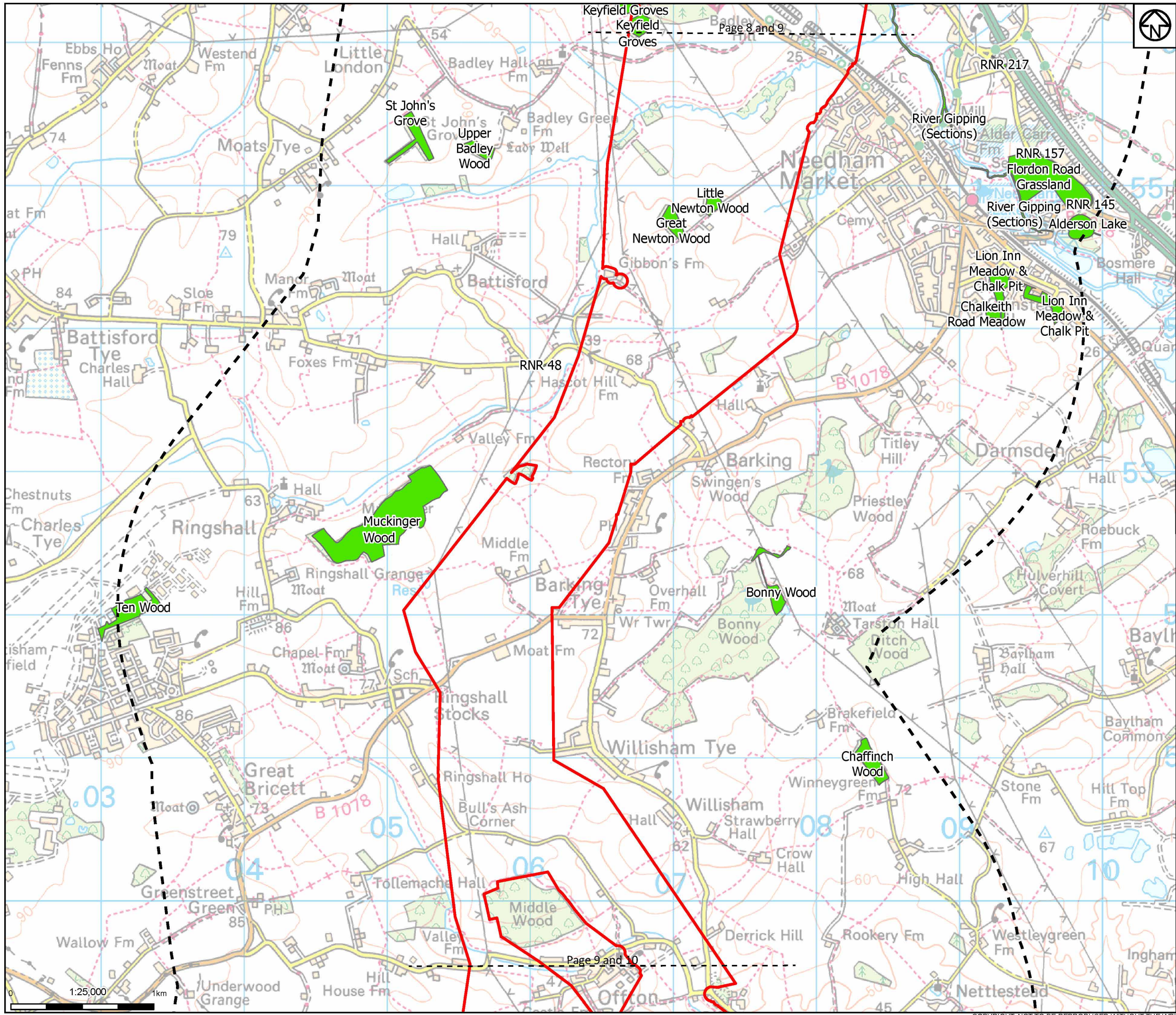
nationalgrid PROJECT: EAST ANGLIA GREEN ENERGY ENABLEMENT PROJECT

Title: **Figure 8.4 Local Non-Statutory Sites Designated for Biodiversity Page 8 of 24**

Designed	E.Pickering	Date	02 NOV 22
Drawn	K.Fischer	Date	02 NOV 22
Checked	A.Fell	Date	02 NOV 22
Approved	K.Burrows	Date	02 NOV 22
Scale:	1:25,000	Datum:	AOD
Original Size:	A3	Grid:	OS
Suitability Code:	A2	Project Number:	10051663

Suitability Description: Accepted as Concept Stage

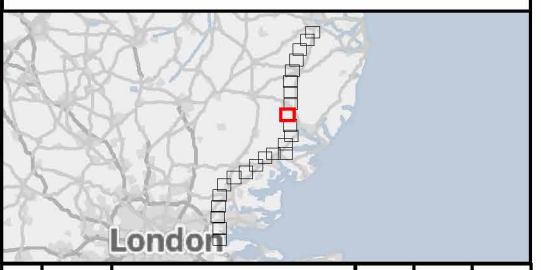
Drawing Number: 10051663-ARC-EBD-ZZ-DR-ZZ-00010-S2 Revision: P01



Legend

- Scoping Report Corridor
- Study Area (2km)
- County Wildlife Sites
- Cut line

Notes: GB Background: Contains OS data © Crown Copyright and database right 2022
 Contains data from OS Zoomstack. Ordnance Survey 0100031673



Rev	Date	Description	Drawn	Check	Approv
01	02/11/22	INITIAL ISSUE	KF	AF	KB

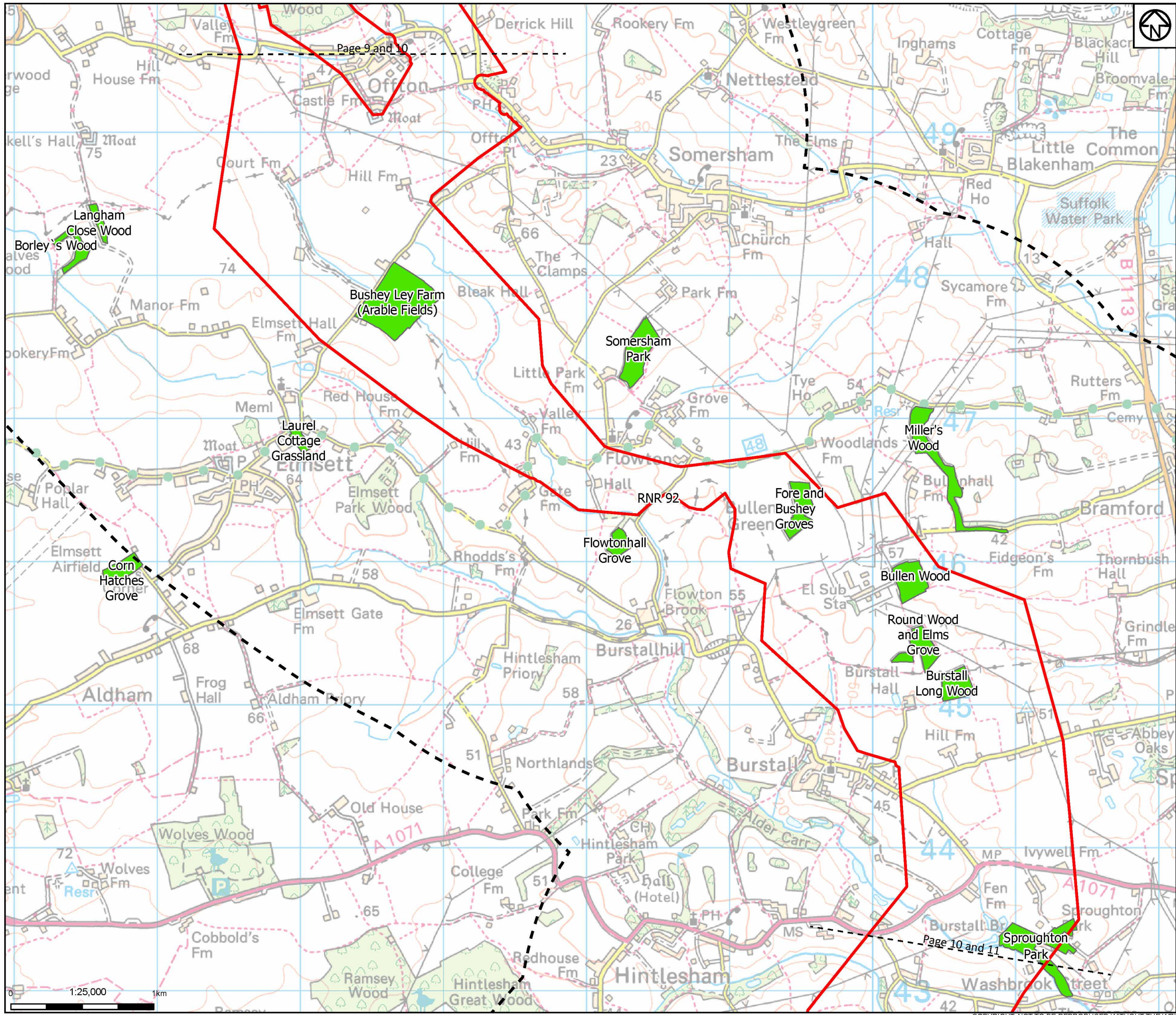
nationalgrid PROJECT: EAST ANGLIA GREEN ENERGY ENABLEMENT PROJECT

Title: **Figure 8.4 Local Non-Statutory Sites Designated for Biodiversity Page 9 of 24**

Designed	E.Pickering	Date	02 NOV 22
Drawn	K.Fischer	Date	02 NOV 22
Checked	A.Fell	Date	02 NOV 22
Approved	K.Burrows	Date	02 NOV 22
Scale:	1:25,000	Datum:	AOD
Original Size:	A3	Grid:	OS
Suitability Code:	A2	Project Number:	10051663

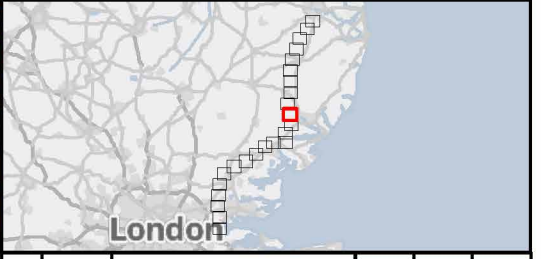
Suitability Description: Accepted as Concept Stage

Drawing Number:	10051663-ARC-EBD-ZZ-DR-ZZ-00010-S2	Revision:	P01
-----------------	------------------------------------	-----------	-----



- Legend**
- Scoping Report Corridor
 - Study Area (2km)
 - County Wildlife Sites
 - Cut line

Notes: GB Background: Contains OS data © Crown Copyright and database right 2022
Contains data from OS Zoomstack. Ordnance Survey 0100031673



Rev	Date	Description	Drawn	Check	Approv
01	02/11/22	INITIAL ISSUE	KF	AF	KB

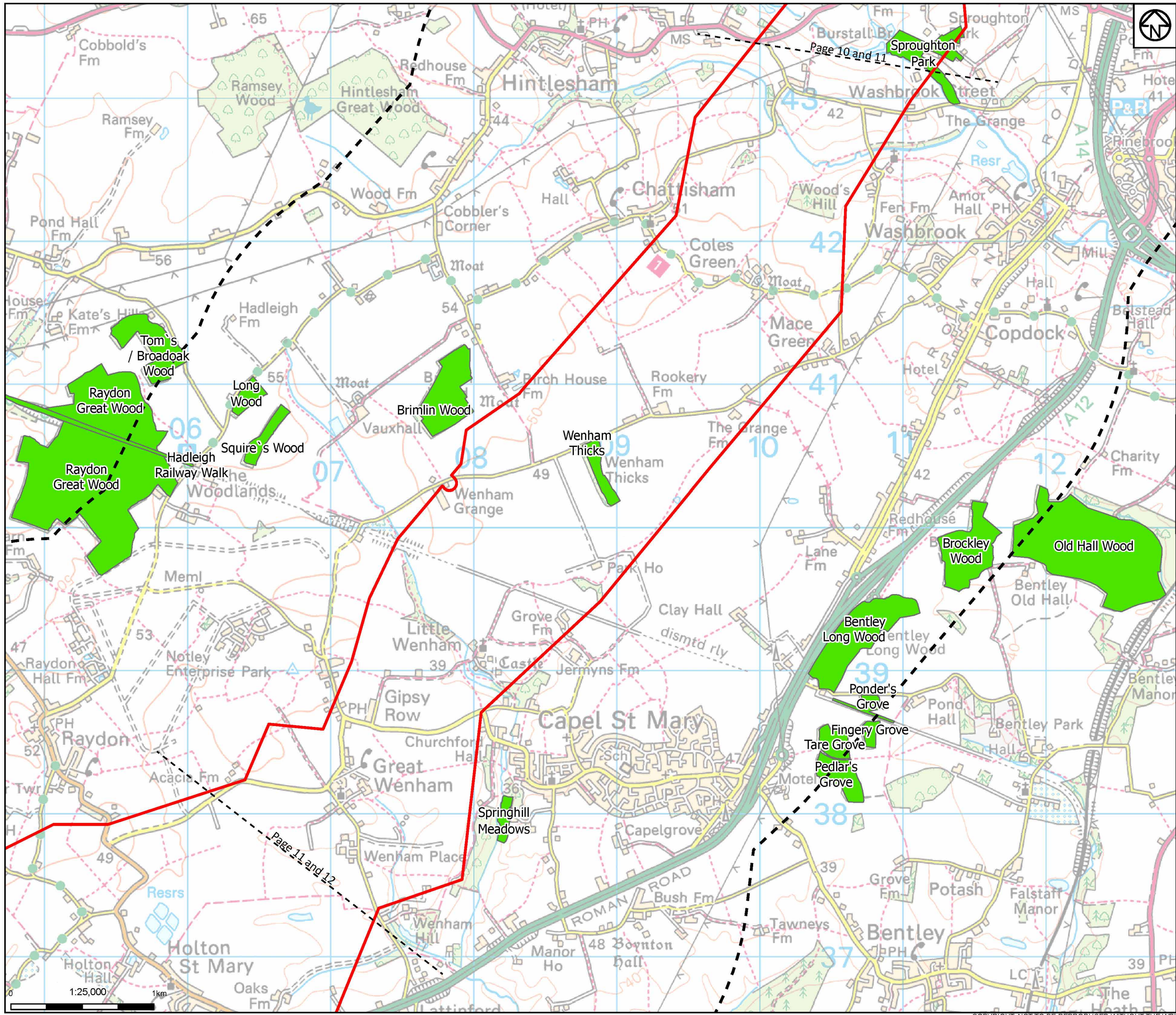
nationalgrid PROJECT: EAST ANGLIA GREEN ENERGY ENABLEMENT PROJECT

Title: **Figure 8.4 Local Non-Statutory Sites Designated for Biodiversity**
Page 10 of 24

Designed	E.Pickering	Date	02 NOV 22
Drawn	K.Fischer	Date	02 NOV 22
Checked	A.Fell	Date	02 NOV 22
Approved	K.Burrows	Date	02 NOV 22
Scale:	1:25,000	Datum:	AOD
Original Size:	A3	Grid:	OS
Suitability Code:	A2	Project Number:	10051663

Suitability Description: Accepted as Concept Stage

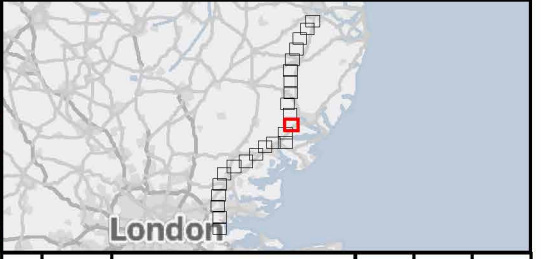
Drawing Number: 10051663-ARC-EBD-ZZ-DR-ZZ-00010-S2
Revision: P01



Legend

- Scoping Report Corridor
- Study Area (2km)
- County Wildlife Sites
- Cut line

Notes: GB Background: Contains OS data © Crown Copyright and database right 2022
Contains data from OS Zoomstack. Ordnance Survey 0100031673



Rev	Date	Description	Drawn	Check	Approv
01	02/11/22	INITIAL ISSUE	KF	AF	KB

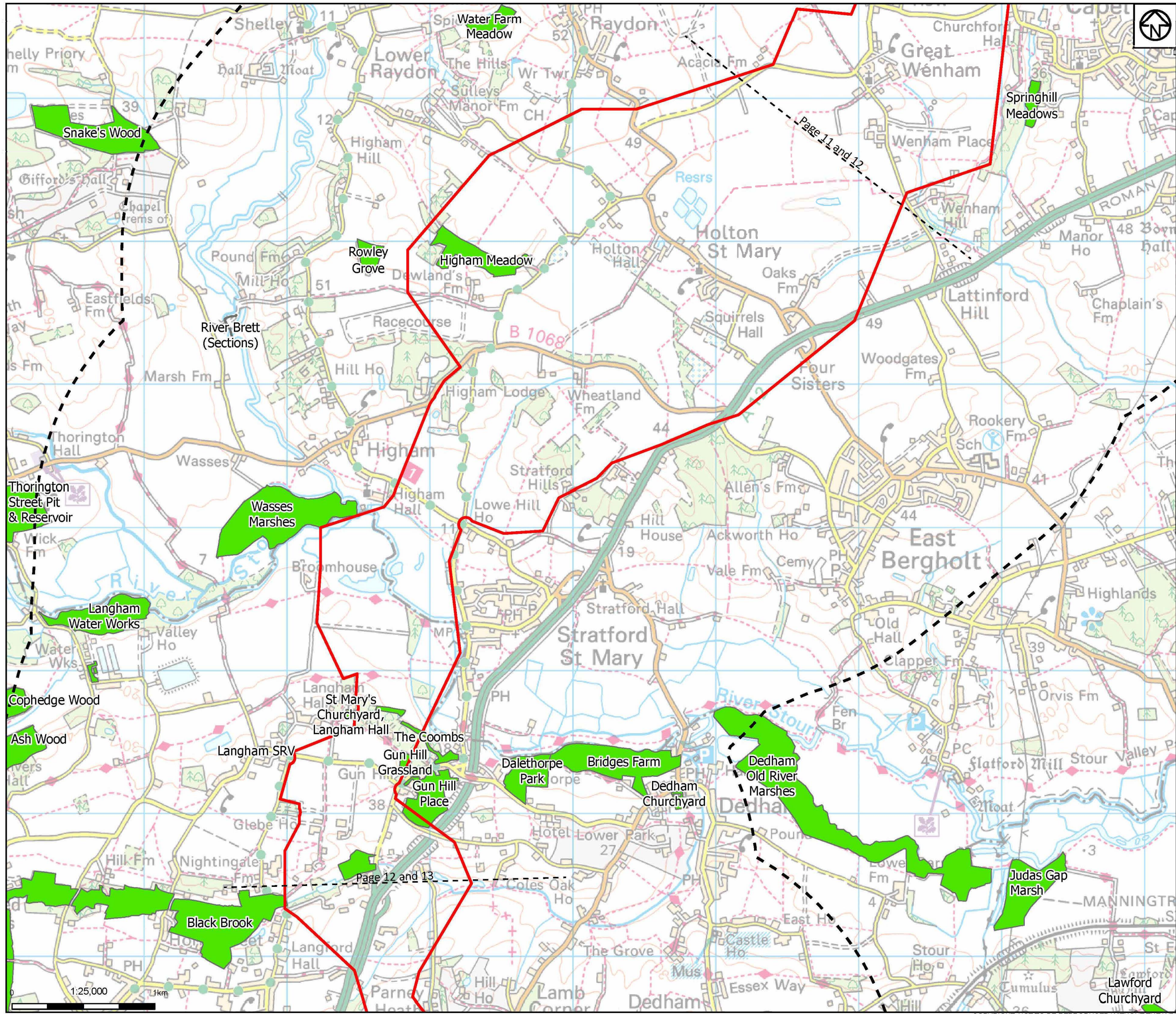
nationalgrid PROJECT: EAST ANGLIA GREEN ENERGY ENABLEMENT PROJECT

Title: **Figure 8.4 Local Non-Statutory Sites Designated for Biodiversity**
Page 11 of 24

Designed	E.Pickering	Date	02 NOV 22
Drawn	K.Fischer	Date	02 NOV 22
Checked	A.Fell	Date	02 NOV 22
Approved	K.Burrows	Date	02 NOV 22
Scale:	1:25,000	Datum:	AOD
Original Size:	A3	Grid:	OS
Suitability Code:	A2	Project Number:	10051663

Suitability Description: Accepted as Concept Stage

Drawing Number:	10051663-ARC-EBD-ZZ-DR-ZZ-00010-S2	Revision:	P01
-----------------	------------------------------------	-----------	-----



Legend

- Scoping Report Corridor
- Study Area (2km)
- Local Wildlife Sites
- County Wildlife Sites
- Cut line

Notes: GB Background: Contains OS data ● Crown Copyright and database right 2022
Contains data from OS Zoomstack. Ordnance Survey 0100031673



Rev	Date	Description	Drawn	Check	Approv
01	02/11/22	INITIAL ISSUE	KF	AF	KB

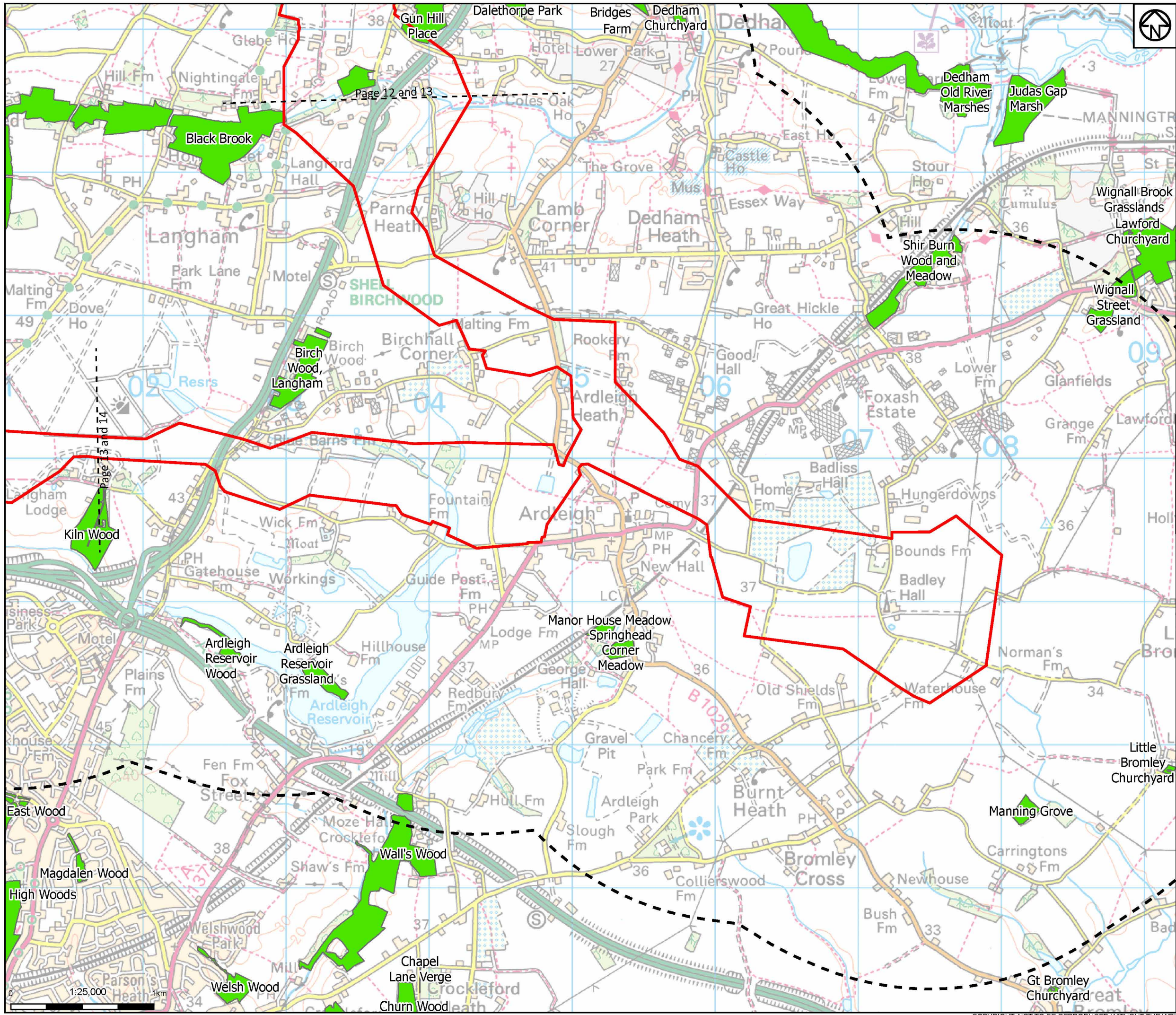
nationalgrid PROJECT: EAST ANGLIA GREEN ENERGY ENABLEMENT PROJECT

Title: **Figure 8.4 Local Non-Statutory Sites Designated for Biodiversity**
Page 12 of 24

Designed	E.Pickering	02 NOV 22	
Drawn	K.Fischer	02 NOV 22	
Checked	A.Fell	02 NOV 22	
Approved	K.Burrows	02 NOV 22	
Scale:	1:25,000	Datum:	AOD
Original Size:	A3	Grid:	OS
Suitability Code:	A2	Project Number:	10051663

Suitability Description: **Accepted as Concept Stage**

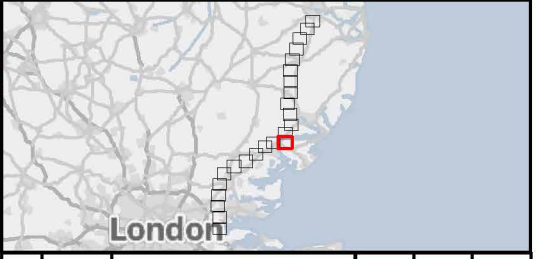
Drawing Number:	10051663-ARC-EBD-ZZ-DR-ZZ-00010-S2	Revision:	P01
-----------------	------------------------------------	-----------	-----



Legend

- Scoping Report Corridor
- Study Area (2km)
- Local Wildlife Sites
- Cut line

Notes: GB Background: Contains OS data © Crown Copyright and database right 2022
Contains data from OS Zoomstack. Ordnance Survey 0100031673



Rev	Date	Description	Drawn	Check	Approv
01	02/11/22	INITIAL ISSUE	KF	AF	KB

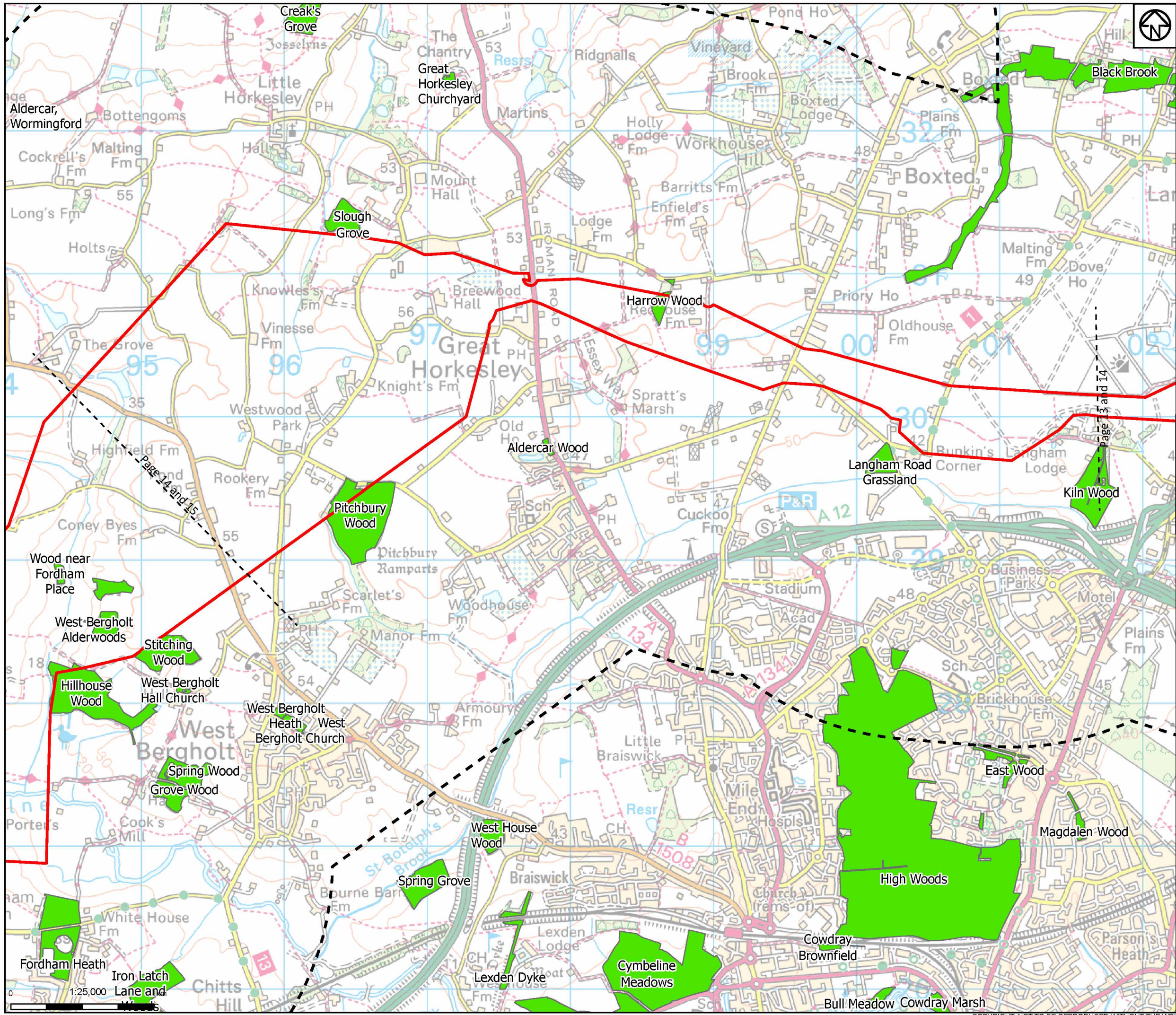
nationalgrid PROJECT: EAST ANGLIA GREEN ENERGY ENABLEMENT PROJECT

Title: **Figure 8.4**
Local Non-Statutory Sites Designated for Biodiversity
Page 13 of 24

Designed	E.Pickering	Date	02 NOV 22
Drawn	K.Fischer	Date	02 NOV 22
Checked	A.Fell	Date	02 NOV 22
Approved	K.Burrows	Date	02 NOV 22
Scale:	1:25,000	Datum:	AOD
Original Size:	A3	Grid:	OS
Suitability Code:	A2	Project Number:	10051663

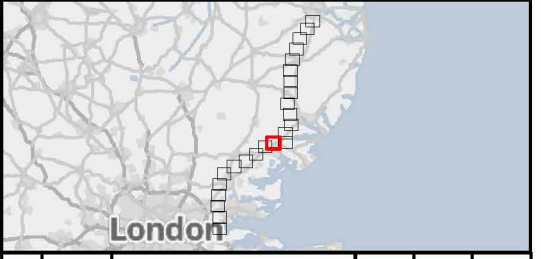
Suitability Description: Accepted as Concept Stage

Drawing Number:	10051663-ARC-EBD-ZZ-DR-ZZ-00010-S2	Revision:	P01
-----------------	------------------------------------	-----------	-----



- Legend
- Scoping Report Corridor
 - Study Area (2km)
 - Local Wildlife Sites
 - Cut line

Notes: GB Background: Contains OS data © Crown Copyright and database right 2022
 Contains data from OS Zoomstack. Ordnance Survey 0100031673



Rev	Date	Description	Drawn	Check	Approv
01	02/11/22	INITIAL ISSUE	KF	AF	KB

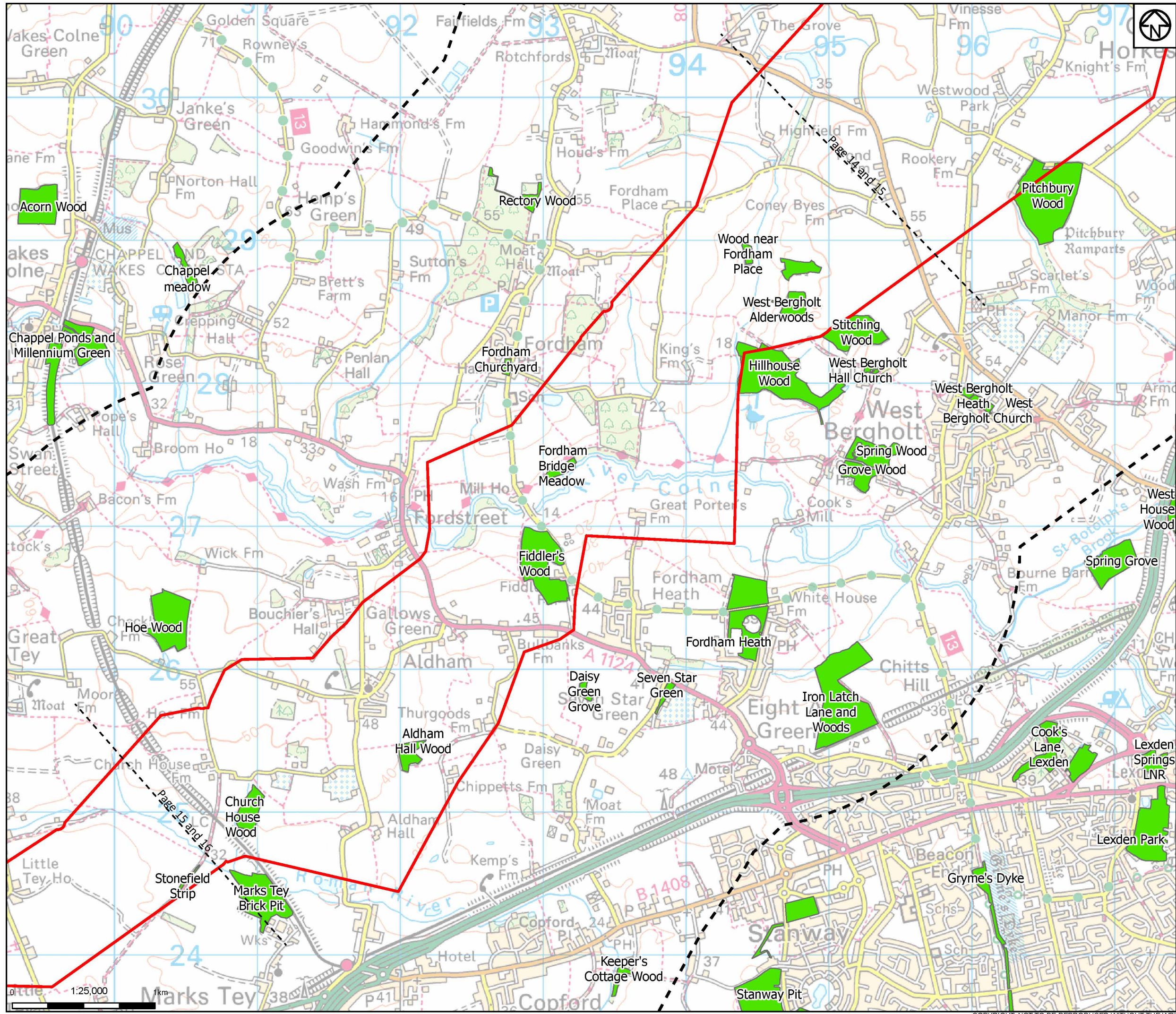
nationalgrid PROJECT: EAST ANGLIA GREEN ENERGY ENABLEMENT PROJECT

Title: **Figure 8.4 Local Non-Statutory Sites Designated for Biodiversity**
 Page 14 of 24

Designed	E.Pickering	Date	02 NOV 22
Drawn	K.Fischer	Date	02 NOV 22
Checked	A.Fell	Date	02 NOV 22
Approved	K.Burrows	Date	02 NOV 22
Scale:	1:25,000	Datum:	AOD
Original Size:	A3	Grid:	OS
Suitability Code:	A2	Project Number:	10051663

Suitability Description: Accepted as Concept Stage

Drawing Number: 10051663-ARC-EBD-ZZ-DR-ZZ-00010-S2
 Revision: P01



Legend

- Scoping Report Corridor
- Study Area (2km)
- Local Wildlife Sites
- Cut line

Notes: GB Background: Contains OS data © Crown Copyright and database right 2022
 Contains data from OS Zoomstack. Ordnance Survey 0100031673



Rev	Date	Description	Drawn	Check	Approv
01	02/11/22	INITIAL ISSUE	KF	AF	KB

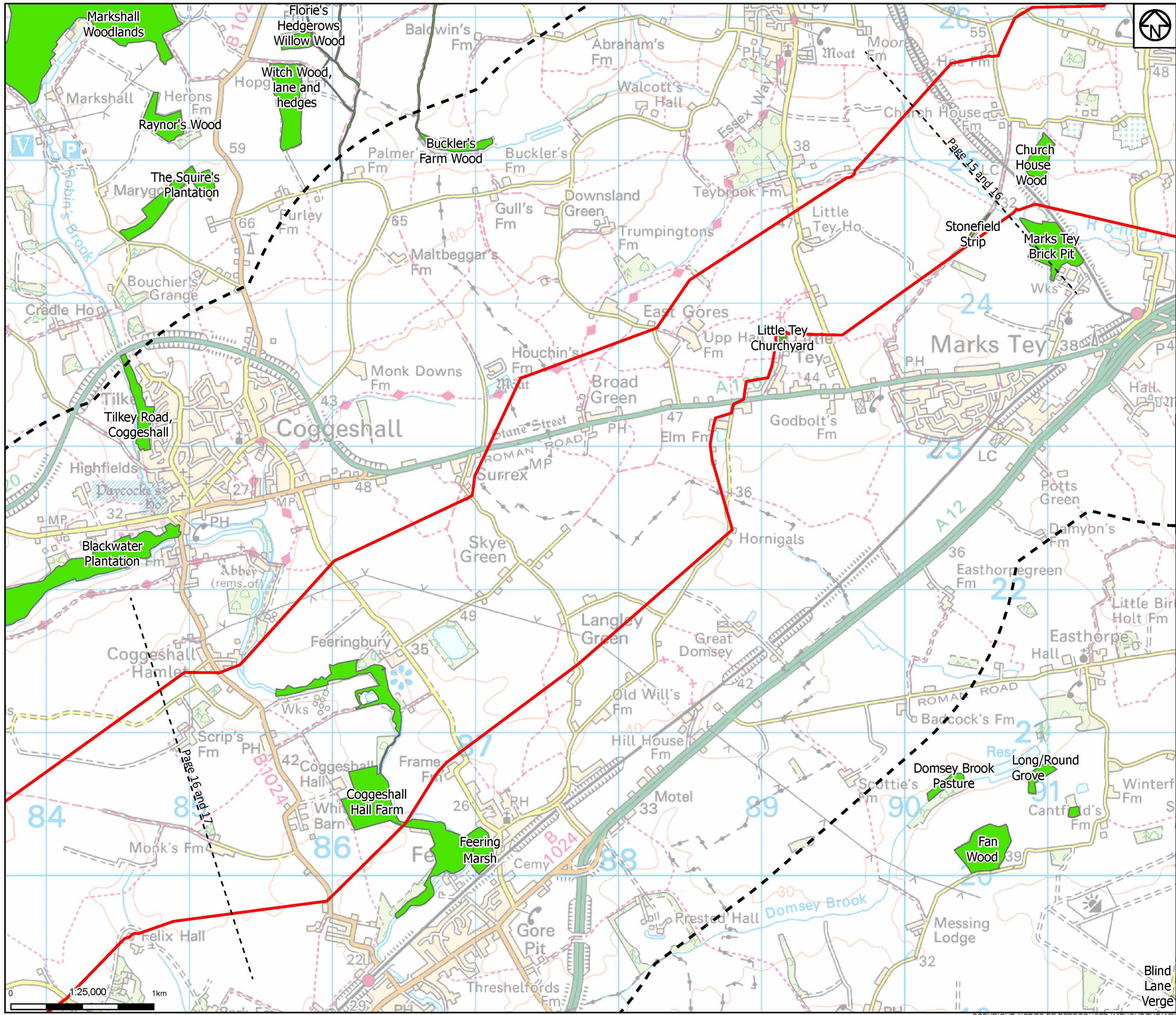
nationalgrid PROJECT: EAST ANGLIA GREEN ENERGY ENABLEMENT PROJECT

Title: **Figure 8.4 Local Non-Statutory Sites Designated for Biodiversity**
 Page 15 of 24

Designed	E.Pickering	Date	02 NOV 22
Drawn	K.Fischer	Date	02 NOV 22
Checked	A.Fell	Date	02 NOV 22
Approved	K.Burrows	Date	02 NOV 22
Scale:	1:25,000	Datum:	AOD
Original Size:	A3	Grid:	OS
Suitability Code:	A2	Project Number:	10051663

Suitability Description: Accepted as Concept Stage

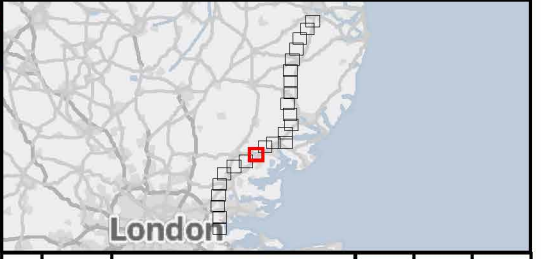
Drawing Number:	10051663-ARC-EBD-ZZ-DR-ZZ-00010-S2	Revision:	P01
-----------------	------------------------------------	-----------	-----



Legend

- Scoping Report Corridor
- Study Area (2km)
- Local Wildlife Sites
- Cut line

Notes: GB Background: Contains OS data © Crown Copyright and database right 2022
 Contains data from OS Zoomstack. Ordnance Survey 0100031673



Rev	Date	Description	Drawn	Check	Approv
01	02/11/22	INITIAL ISSUE	KF	AF	KB

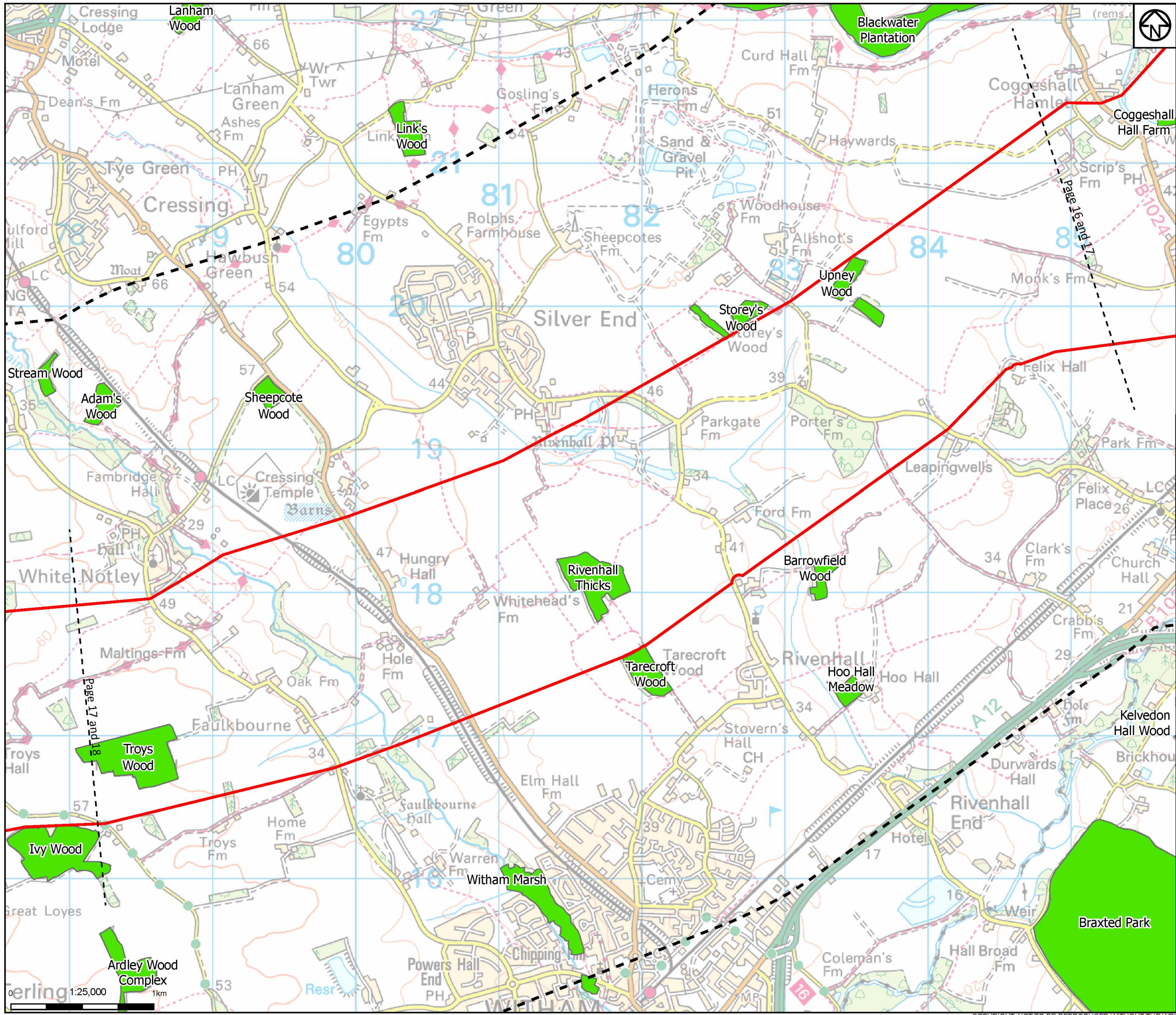
nationalgrid PROJECT: EAST ANGLIA GREEN ENERGY ENABLEMENT PROJECT

Title: **Figure 8.4 Local Non-Statutory Sites Designated for Biodiversity**
 Page 16 of 24

Designed	E.Pickering	Date	02 NOV 22
Drawn	K.Fischer	Date	02 NOV 22
Checked	A.Fell	Date	02 NOV 22
Approved	K.Burrows	Date	02 NOV 22
Scale:	1:25,000	Datum:	AOD
Original Size:	A3	Grid:	OS
Suitability Code:	A2	Project Number:	10051663

Suitability Description: Accepted as Concept Stage

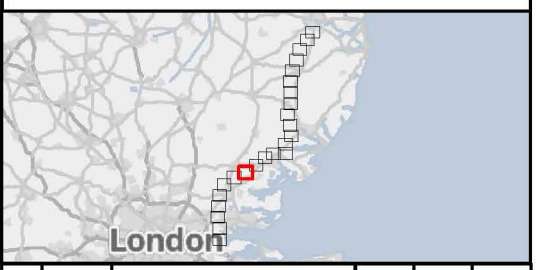
Blind Lane Verge



Legend

- Scoping Report Corridor
- Study Area (2km)
- Local Wildlife Sites
- Cut line

Notes: GB Background: Contains OS data © Crown Copyright and database right 2022
 Contains data from OS Zoomstack. Ordnance Survey 0100031673



Rev	Date	Description	Drawn	Check	Approv
01	02/11/22	INITIAL ISSUE	KF	AF	KB

PROJECT:
 EAST ANGLIA
 GREEN ENERGY
 ENABLEMENT
 PROJECT

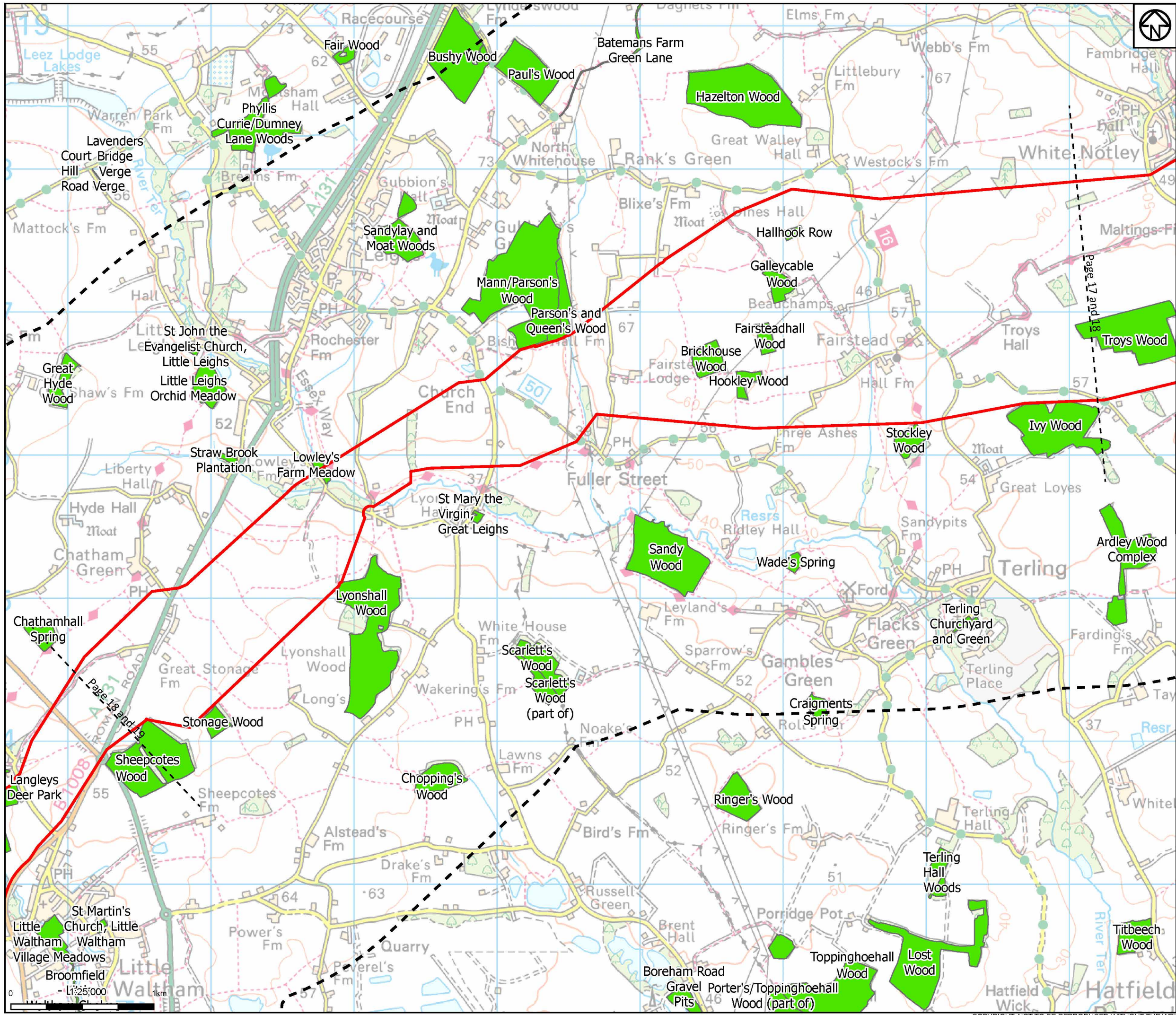
Title:
 Figure 8.4
 Local Non-Statutory Sites
 Designated for Biodiversity
 Page 17 of 24

Designed	E.Pickering	Date	02 NOV 22
Drawn	K.Fischer	Date	02 NOV 22
Checked	A.Fell	Date	02 NOV 22
Approved	K.Burrows	Date	02 NOV 22
Scale:	1:25,000	Datum:	AOD
Original Size:	A3	Grid:	OS
Suitability Code:	A2	Project Number:	10051663

Suitability Description:
 Accepted as Concept Stage

Drawing Number:
 10051663-ARC-EBD-ZZ-DR-ZZ-00010-S2

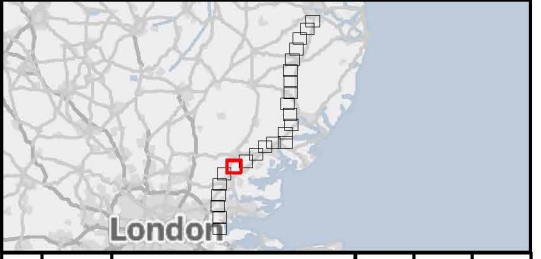
Revision:
 P01



Legend

- Scoping Report Corridor
- Study Area (2km)
- Local Wildlife Sites
- Cut line

Notes: GB Background: Contains OS data © Crown Copyright and database right 2022
 Contains data from OS Zoomstack. Ordnance Survey 0100031673



Rev	Date	Description	Drawn	Check	Approv
01	02/11/22	INITIAL ISSUE	KF	AF	KB

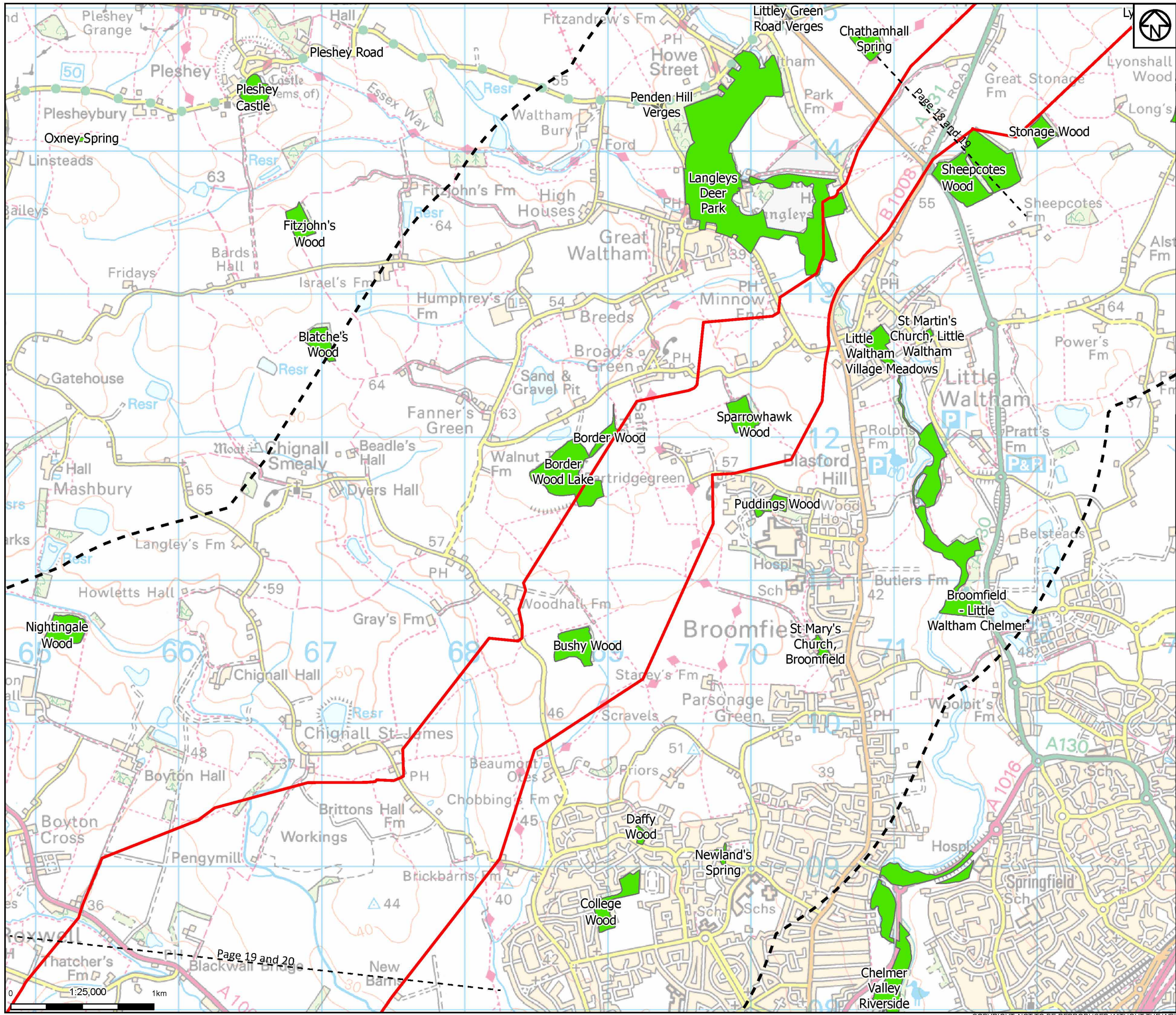
nationalgrid PROJECT: EAST ANGLIA GREEN ENERGY ENABLEMENT PROJECT

Title: **Figure 8.4 Local Non-Statutory Sites Designated for Biodiversity**
 Page 18 of 24

Designed	E.Pickering	Date	02 NOV 22
Drawn	K.Fischer	Date	02 NOV 22
Checked	A.Fell	Date	02 NOV 22
Approved	K.Burrows	Date	02 NOV 22
Scale:	1:25,000	Datum:	AOD
Original Size:	A3	Grid:	OS
Suitability Code:	A2	Project Number:	10051663

Suitability Description: Accepted as Concept Stage

Drawing Number: 10051663-ARC-EBD-ZZ-DR-ZZ-00010-S2
 Revision: P01



Legend

- Scoping Report Corridor
- Study Area (2km)
- Local Wildlife Sites
- Cut line

Notes: GB Background: Contains OS data © Crown Copyright and database right 2022
Contains data from OS Zoomstack. Ordnance Survey 0100031673



Rev	Date	Description	Drawn	Check	Approv
01	02/11/22	INITIAL ISSUE	KF	AF	KB

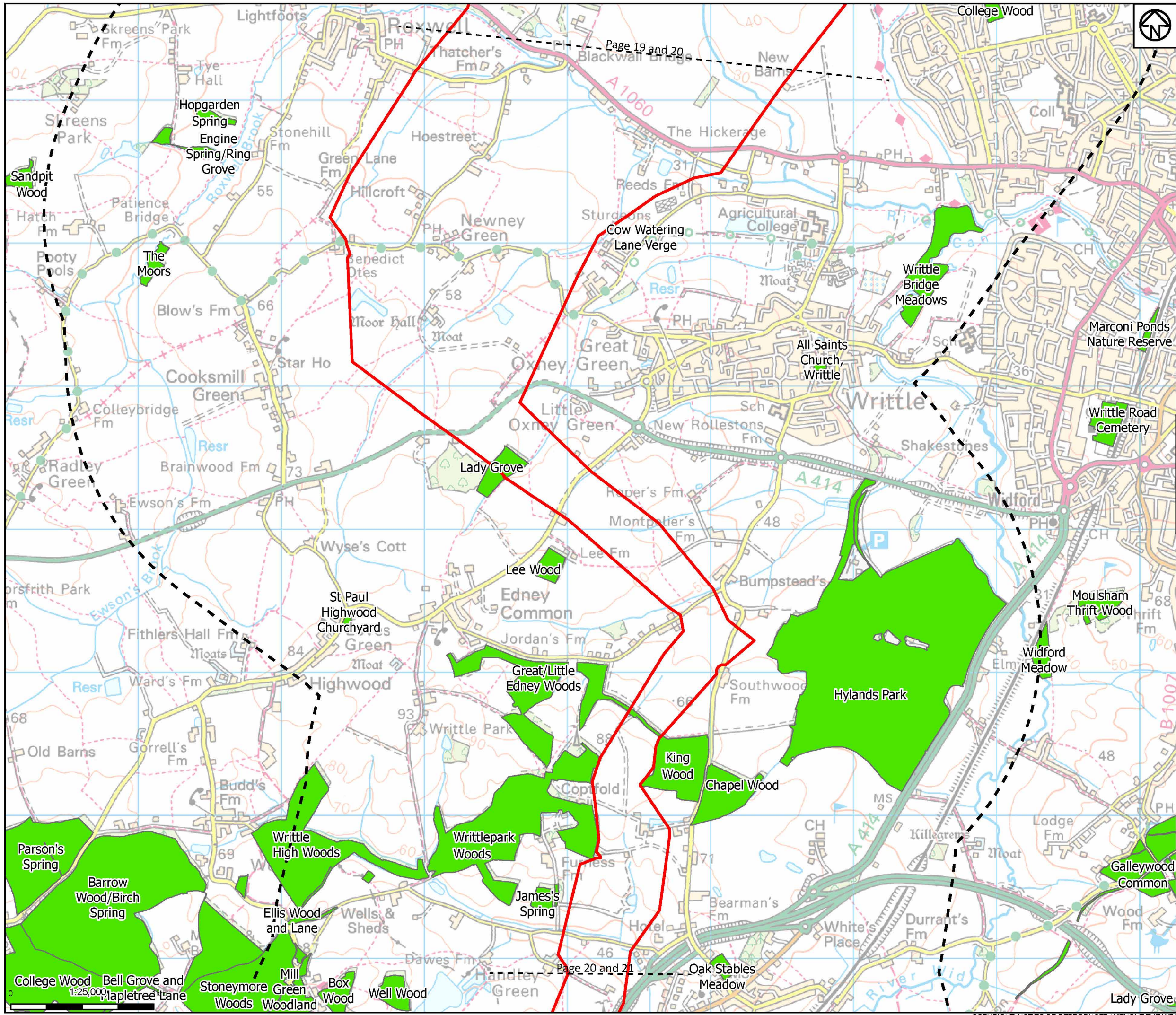
nationalgrid PROJECT: EAST ANGLIA GREEN ENERGY ENABLEMENT PROJECT

Title: **Figure 8.4 Local Non-Statutory Sites Designated for Biodiversity**
Page 19 of 24

Designed	E.Pickering	Date	02 NOV 22
Drawn	K.Fischer	Date	02 NOV 22
Checked	A.Fell	Date	02 NOV 22
Approved	K.Burrows	Date	02 NOV 22
Scale:	1:25,000	Datum:	AOD
Original Size:	A3	Grid:	OS
Suitability Code:	A2	Project Number:	10051663

Suitability Description: Accepted as Concept Stage

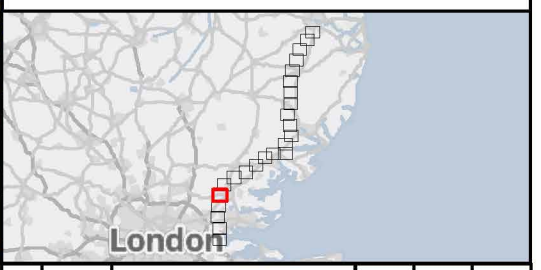
Drawing Number:	10051663-ARC-EBD-ZZ-DR-ZZ-00010-S2	Revision:	P01
-----------------	------------------------------------	-----------	-----



Legend

- Scoping Report Corridor
- Study Area (2km)
- Local Wildlife Sites
- Cut line

Notes: GB Background: Contains OS data © Crown Copyright and database right 2022
Contains data from OS Zoomstack. Ordnance Survey 0100031673



Rev	Date	Description	Drawn	Check	Approv
01	02/11/22	INITIAL ISSUE	KF	AF	KB

nationalgrid

PROJECT:
EAST ANGLIA
GREEN ENERGY
ENABLEMENT
PROJECT

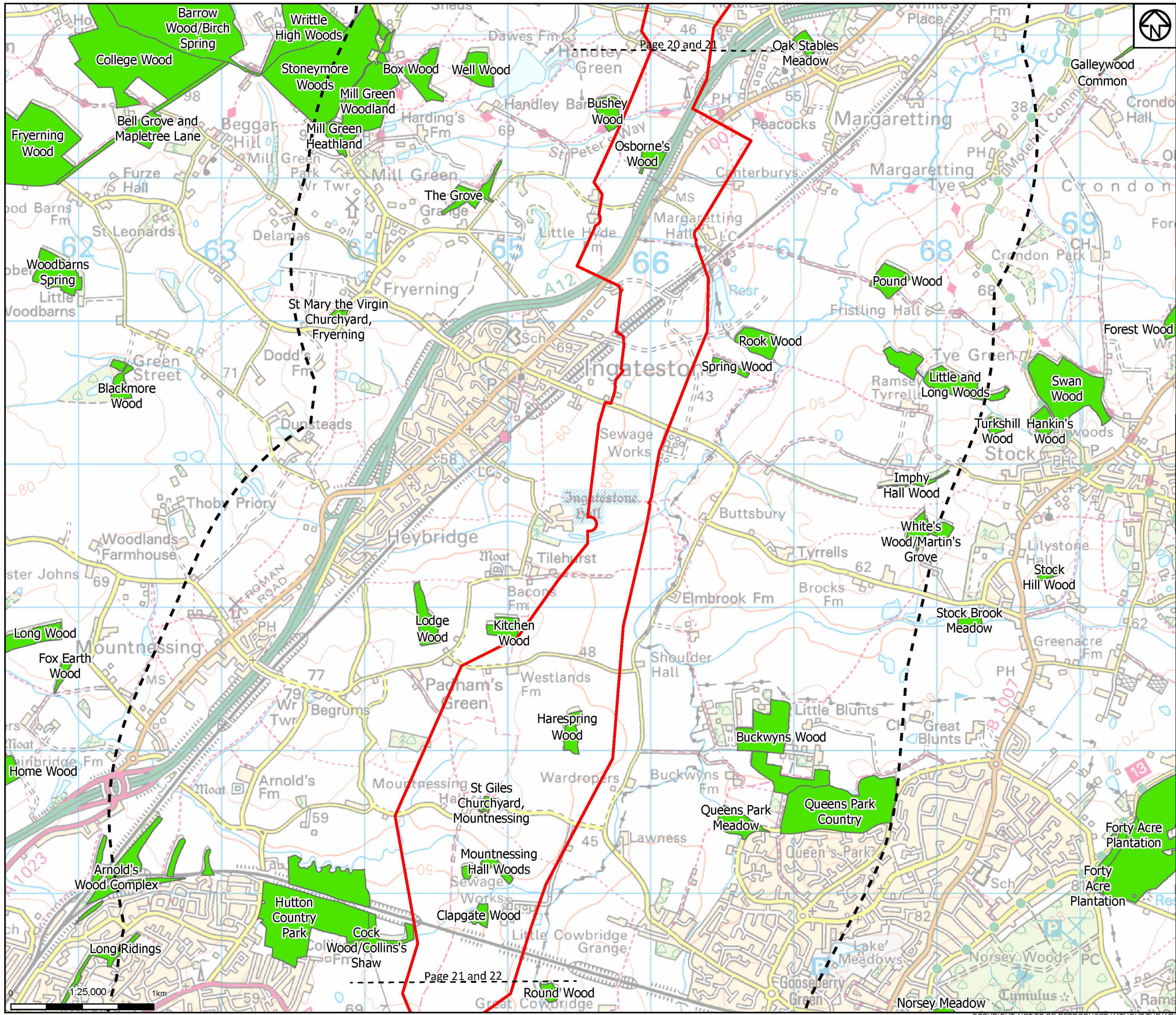
Title:
**Figure 8.4
Local Non-Statutory Sites
Designated for Biodiversity
Page 20 of 24**

Designed	E.Pickering	Date	02 NOV 22
Drawn	K.Fischer	Date	02 NOV 22
Checked	A.Fell	Date	02 NOV 22
Approved	K.Burrows	Date	02 NOV 22
Scale:	1:25,000	Datum:	AOD
Original Size:	A3	Grid:	OS
Suitability Code:	A2	Project Number:	10051663

Suitability Description:
Accepted as Concept Stage

Drawing Number:
10051663-ARC-EBD-ZZ-DR-ZZ-00010-S2

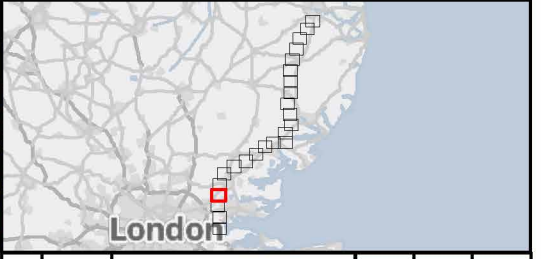
Revision:
P01



Legend

- Scoping Report Corridor
- Study Area (2km)
- Local Wildlife Sites
- Cut line

Notes: GB Background: Contains OS data © Crown Copyright and database right 2022
Contains data from OS Zoomstack. Ordnance Survey 0100031673



Rev	Date	Description	Drawn	Check	Approv
01	02/11/22	INITIAL ISSUE	KF	AF	KB

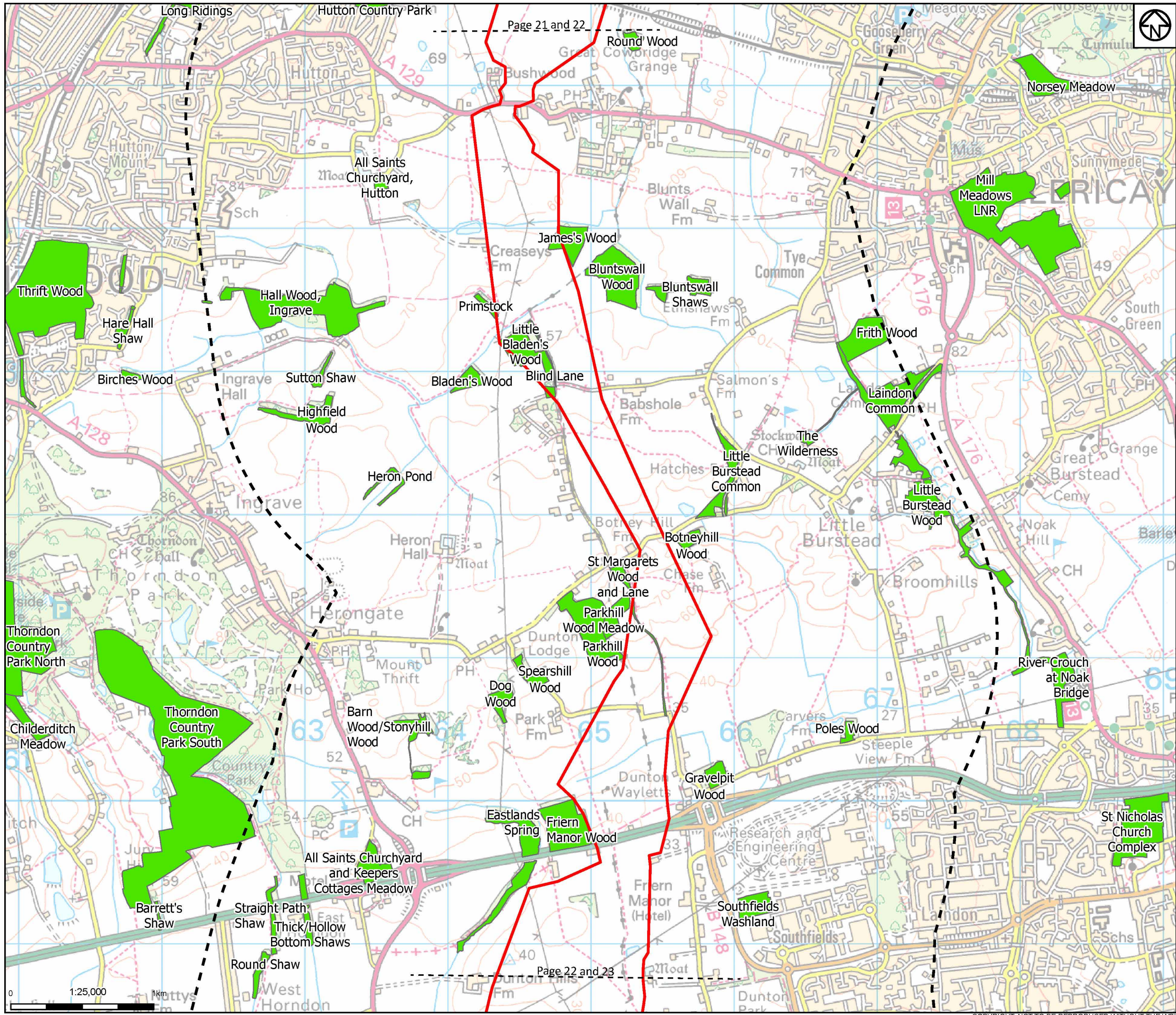
nationalgrid PROJECT: EAST ANGLIA GREEN ENERGY ENABLEMENT PROJECT

Title: **Figure 8.4**
Local Non-Statutory Sites Designated for Biodiversity
Page 21 of 24

Designed	E.Pickering	Date	02 NOV 22
Drawn	K.Fischer	Date	02 NOV 22
Checked	A.Fell	Date	02 NOV 22
Approved	K.Burrows	Date	02 NOV 22
Scale:	1:25,000	Datum:	AOD
Original Size:	A3	Grid:	OS
Suitability Code:	A2	Project Number:	10051663

Suitability Description: Accepted as Concept Stage

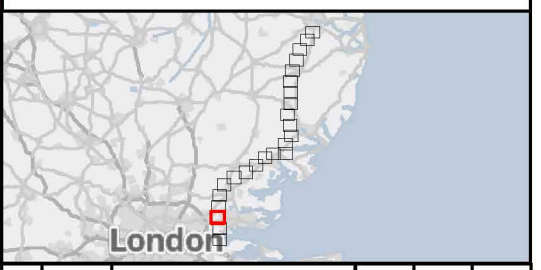
Drawing Number:	10051663-ARC-EBD-ZZ-DR-ZZ-00010-S2	Revision:	P01
-----------------	------------------------------------	-----------	-----



Legend

- Scoping Report Corridor
- Study Area (2km)
- Local Wildlife Sites
- Cut line

Notes: GB Background: Contains OS data © Crown Copyright and database right 2022
Contains data from OS Zoomstack. Ordnance Survey 0100031673



Rev	Date	Description	Drawn	Check	Approv
01	02/11/22	INITIAL ISSUE	KF	AF	KB

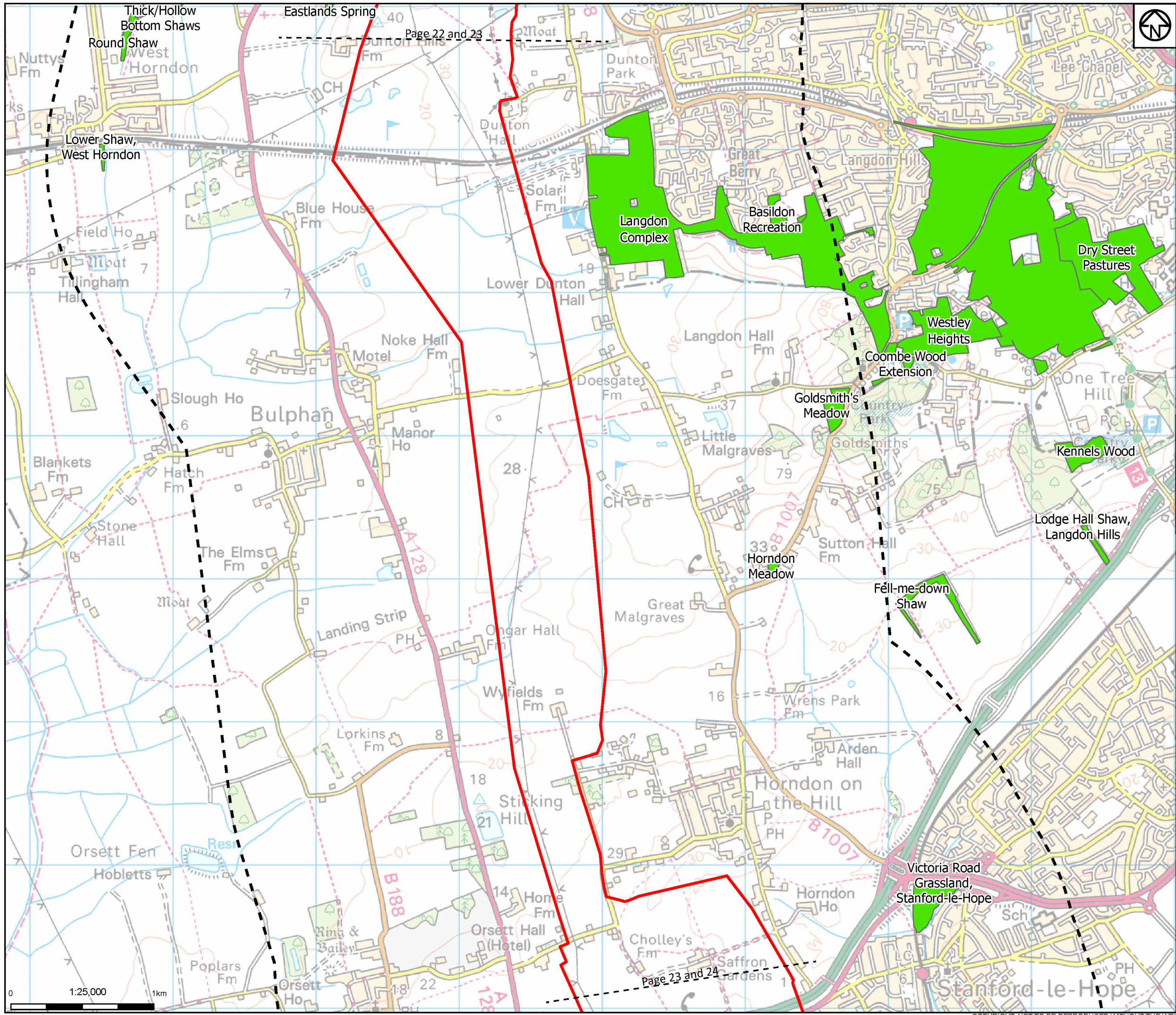
nationalgrid PROJECT: EAST ANGLIA GREEN ENERGY ENABLEMENT PROJECT

Title: **Figure 8.4
Local Non-Statutory Sites
Designated for Biodiversity
Page 22 of 24**

Designed	E.Pickering	Date	02 NOV 22
Drawn	K.Fischer	Date	02 NOV 22
Checked	A.Fell	Date	02 NOV 22
Approved	K.Burrows	Date	02 NOV 22
Scale:	1:25,000	Datum:	AOD
Original Size:	A3	Grid:	OS
Suitability Code:	A2	Project Number:	10051663

Suitability Description: Accepted as Concept Stage

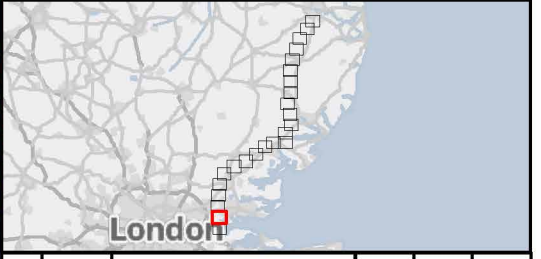
Drawing Number: 10051663-ARC-EBD-ZZ-DR-ZZ-00010-S2
Revision: P01



Legend

- Scoping Report Corridor
- Study Area (2km)
- Local Wildlife Sites
- Cut line

Notes: GB Background: Contains OS data © Crown Copyright and database right 2022
Contains data from OS Zoomstack. Ordnance Survey 0100031673



Rev	Date	Description	Drawn	Check	Approv
01	02/11/22	INITIAL ISSUE	KF	AF	KB

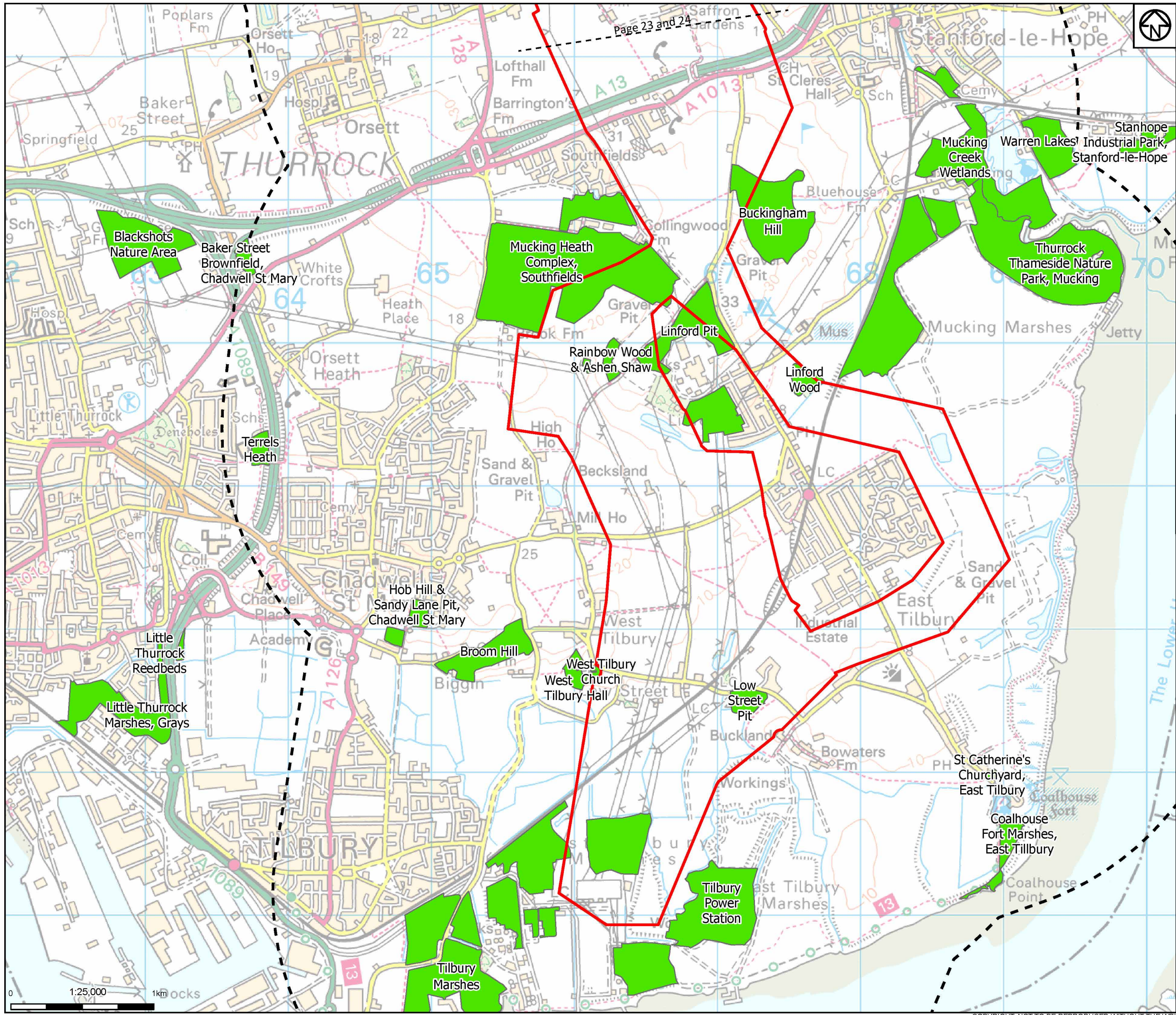
nationalgrid PROJECT: EAST ANGLIA GREEN ENERGY ENABLEMENT PROJECT

Title: **Figure 8.4 Local Non-Statutory Sites Designated for Biodiversity Page 23 of 24**

Designed	E.Pickering	Date	02 NOV 22
Drawn	K.Fischer	Date	02 NOV 22
Checked	A.Fell	Date	02 NOV 22
Approved	K.Burrows	Date	02 NOV 22
Scale:	1:25,000	Datum:	AOD
Original Size:	A3	Grid:	OS
Suitability Code:	A2	Project Number:	10051663

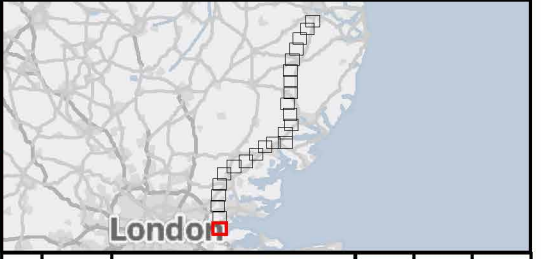
Suitability Description: Accepted as Concept Stage

Drawing Number:	10051663-ARC-EBD-ZZ-DR-ZZ-00010-S2	Revision:	P01
-----------------	------------------------------------	-----------	-----



- Legend**
- Scoping Report Corridor
 - Study Area (2km)
 - Local Wildlife Sites
 - Cut line

Notes: GB Background: Contains OS data © Crown Copyright and database right 2022
Contains data from OS Zoomstack. Ordnance Survey 0100031673



Rev	Date	Description	Drawn	Check	Approv
01	02/11/22	INITIAL ISSUE	KF	AF	KB

nationalgrid PROJECT: EAST ANGLIA GREEN ENERGY ENABLEMENT PROJECT

Title: **Figure 8.4 Local Non-Statutory Sites Designated for Biodiversity**
Page 24 of 24

Designed	E.Pickering	Date	02 NOV 22
Drawn	K.Fischer	Date	02 NOV 22
Checked	A.Fell	Date	02 NOV 22
Approved	K.Burrows	Date	02 NOV 22
Scale:	1:25,000	Datum:	AOD
Original Size:	A3	Grid:	OS
Suitability Code:	A2	Project Number:	10051663

Suitability Description: Accepted as Concept Stage

Drawing Number:	10051663-ARC-EBD-ZZ-DR-ZZ-00010-S2	Revision:	P01
-----------------	------------------------------------	-----------	-----